

Appendix P.

EPBC Act Protected Matters database searches



EPBC Act Protected Matters Report

This report provides general guidance on matters of national environmental significance and other matters protected by the EPBC Act in the area you have selected.

Information on the coverage of this report and qualifications on data supporting this report are contained in the caveat at the end of the report.

Information is available about [Environment Assessments](#) and the EPBC Act including significance guidelines, forms and application process details.

Report created: 04/03/17 12:36:08

[Summary](#)

[Details](#)


[Matters of NES](#)

[Other Matters Protected by the EPBC Act](#)

[Extra Information](#)

[Caveat](#)

[Acknowledgements](#)



This map may contain data which are
©Commonwealth of Australia
(Geoscience Australia), ©PSMA 2010

[Coordinates](#)

Buffer: 1.0Km



Summary

Matters of National Environmental Significance

This part of the report summarises the matters of national environmental significance that may occur in, or may relate to, the area you nominated. Further information is available in the detail part of the report, which can be accessed by scrolling or following the links below. If you are proposing to undertake an activity that may have a significant impact on one or more matters of national environmental significance then you should consider the [Administrative Guidelines on Significance](#).

World Heritage Properties:	None
National Heritage Places:	None
Wetlands of International Importance:	None
Great Barrier Reef Marine Park:	None
Commonwealth Marine Area:	2
Listed Threatened Ecological Communities:	None
Listed Threatened Species:	18
Listed Migratory Species:	29

Other Matters Protected by the EPBC Act

This part of the report summarises other matters protected under the Act that may relate to the area you nominated. Approval may be required for a proposed activity that significantly affects the environment on Commonwealth land, when the action is outside the Commonwealth land, or the environment anywhere when the action is taken on Commonwealth land. Approval may also be required for the Commonwealth or Commonwealth agencies proposing to take an action that is likely to have a significant impact on the environment anywhere.

The EPBC Act protects the environment on Commonwealth land, the environment from the actions taken on Commonwealth land, and the environment from actions taken by Commonwealth agencies. As heritage values of a place are part of the 'environment', these aspects of the EPBC Act protect the Commonwealth Heritage values of a Commonwealth Heritage place. Information on the new heritage laws can be found at <http://www.environment.gov.au/heritage>

A [permit](#) may be required for activities in or on a Commonwealth area that may affect a member of a listed threatened species or ecological community, a member of a listed migratory species, whales and other cetaceans, or a member of a listed marine species.

Commonwealth Land:	None
Commonwealth Heritage Places:	None
Listed Marine Species:	61
Whales and Other Cetaceans:	24
Critical Habitats:	None
Commonwealth Reserves Terrestrial:	None
Commonwealth Reserves Marine:	None

Extra Information

This part of the report provides information that may also be relevant to the area you have nominated.

State and Territory Reserves:	None
Regional Forest Agreements:	None
Invasive Species:	None
Nationally Important Wetlands:	None
Key Ecological Features (Marine)	1

Details

Matters of National Environmental Significance

Commonwealth Marine Area

[\[Resource Information \]](#)

Approval is required for a proposed activity that is located within the Commonwealth Marine Area which has, will have, or is likely to have a significant impact on the environment. Approval may be required for a proposed action taken outside the Commonwealth Marine Area but which has, may have or is likely to have a significant impact on the environment in the Commonwealth Marine Area. Generally the Commonwealth Marine Area stretches from three nautical miles to two hundred nautical miles from the coast.

Name

EEZ and Territorial Sea

Extended Continental Shelf

Marine Regions

[\[Resource Information \]](#)

If you are planning to undertake action in an area in or close to the Commonwealth Marine Area, and a marine bioregional plan has been prepared for the Commonwealth Marine Area in that area, the marine bioregional plan may inform your decision as to whether to refer your proposed action under the EPBC Act.

Name

[North](#)

Listed Threatened Species

[\[Resource Information \]](#)

Name	Status	Type of Presence
------	--------	------------------

Birds

[Calidris ferruginea](#)

Curlew Sandpiper [856]

Critically Endangered

Species or species habitat may occur within area

[Numenius madagascariensis](#)

Eastern Curlew, Far Eastern Curlew [847]

Critically Endangered

Species or species habitat may occur within area

Mammals

[Balaenoptera borealis](#)

Sei Whale [34]

Vulnerable

Species or species habitat likely to occur within area

[Balaenoptera musculus](#)

Blue Whale [36]

Endangered

Species or species habitat likely to occur within area

[Balaenoptera physalus](#)

Fin Whale [37]

Vulnerable

Species or species habitat likely to occur within area

[Megaptera novaeangliae](#)

Humpback Whale [38]

Vulnerable

Species or species habitat may occur within area

Reptiles

[Caretta caretta](#)

Loggerhead Turtle [1763]

Endangered

Species or species habitat likely to occur within area

[Chelonia mydas](#)

Green Turtle [1765]

Vulnerable

Species or species habitat known to occur within area

Name	Status	Type of Presence
Dermochelys coriacea Leatherback Turtle, Leathery Turtle, Luth [1768]	Endangered	Species or species habitat likely to occur within area
Eretmochelys imbricata Hawksbill Turtle [1766]	Vulnerable	Species or species habitat likely to occur within area
Lepidochelys olivacea Olive Ridley Turtle, Pacific Ridley Turtle [1767]	Endangered	Species or species habitat likely to occur within area
Natator depressus Flatback Turtle [59257]	Vulnerable	Species or species habitat known to occur within area

Sharks

Carcharodon carcharias White Shark, Great White Shark [64470]	Vulnerable	Species or species habitat may occur within area
Glyphis garricki Northern River Shark, New Guinea River Shark [82454]	Endangered	Species or species habitat may occur within area
Glyphis glyphis Speartooth Shark [82453]	Critically Endangered	Species or species habitat may occur within area
Pristis pristis Freshwater Sawfish, Largetooth Sawfish, River Sawfish, Leichhardt's Sawfish, Northern Sawfish [60756]	Vulnerable	Species or species habitat known to occur within area
Pristis zijsron Green Sawfish, Dindagubba, Narrowsnout Sawfish [68442]	Vulnerable	Species or species habitat known to occur within area
Rhincodon typus Whale Shark [66680]	Vulnerable	Species or species habitat may occur within area

Listed Migratory Species

[[Resource Information](#)]

* Species is listed under a different scientific name on the EPBC Act - Threatened Species list.

Name	Threatened	Type of Presence
Migratory Marine Birds		
Anous stolidus Common Noddy [825]		Species or species habitat may occur within area
Calonectris leucomelas Streaked Shearwater [1077]		Species or species habitat may occur within area
Fregata ariel Lesser Frigatebird, Least Frigatebird [1012]		Species or species habitat may occur within area
Fregata minor Great Frigatebird, Greater Frigatebird [1013]		Species or species habitat may occur within area

Migratory Marine Species

Anoxypristis cuspidata Narrow Sawfish, Knifetooth Sawfish [68448]		Species or species habitat may occur within area
Balaenoptera bonaerensis Antarctic Minke Whale, Dark-shoulder Minke Whale [67812]		Species or species habitat may occur within area

Name	Threatened	Type of Presence
Balaenoptera borealis Sei Whale [34]	Vulnerable	Species or species habitat likely to occur within area
Balaenoptera edeni Bryde's Whale [35]		Species or species habitat may occur within area
Balaenoptera musculus Blue Whale [36]	Endangered	Species or species habitat likely to occur within area
Balaenoptera physalus Fin Whale [37]	Vulnerable	Species or species habitat likely to occur within area
Carcharodon carcharias White Shark, Great White Shark [64470]	Vulnerable	Species or species habitat may occur within area
Caretta caretta Loggerhead Turtle [1763]	Endangered	Species or species habitat likely to occur within area
Chelonia mydas Green Turtle [1765]	Vulnerable	Species or species habitat known to occur within area
Dermochelys coriacea Leatherback Turtle, Leathery Turtle, Luth [1768]	Endangered	Species or species habitat likely to occur within area
Eretmochelys imbricata Hawksbill Turtle [1766]	Vulnerable	Species or species habitat likely to occur within area
Isurus paucus Longfin Mako [82947]		Species or species habitat likely to occur within area
Lepidochelys olivacea Olive Ridley Turtle, Pacific Ridley Turtle [1767]	Endangered	Species or species habitat likely to occur within area
Manta alfredi Reef Manta Ray, Coastal Manta Ray, Inshore Manta Ray, Prince Alfred's Ray, Resident Manta Ray [84994]		Species or species habitat may occur within area
Manta birostris Giant Manta Ray, Chevron Manta Ray, Pacific Manta Ray, Pelagic Manta Ray, Oceanic Manta Ray [84995]		Species or species habitat may occur within area
Megaptera novaeangliae Humpback Whale [38]	Vulnerable	Species or species habitat may occur within area
Natator depressus Flatback Turtle [59257]	Vulnerable	Species or species habitat known to occur within area
Orcinus orca Killer Whale, Orca [46]		Species or species habitat may occur within area
Physeter macrocephalus Sperm Whale [59]		Species or species habitat may occur within area
Pristis pristis Freshwater Sawfish, Largetooth Sawfish, River Sawfish, Leichhardt's Sawfish, Northern Sawfish [60756]	Vulnerable	Species or species habitat known to occur within area

Name	Threatened	Type of Presence
Pristis zijsron Green Sawfish, Dindagubba, Narrowsnout Sawfish [68442]	Vulnerable	Species or species habitat known to occur within area
Rhincodon typus Whale Shark [66680]	Vulnerable	Species or species habitat may occur within area
Tursiops aduncus (Arafura/Timor Sea populations) Spotted Bottlenose Dolphin (Arafura/Timor Sea populations) [78900]		Species or species habitat may occur within area

Migratory Wetlands Species

Calidris ferruginea Curlew Sandpiper [856]	Critically Endangered	Species or species habitat may occur within area
Numenius madagascariensis Eastern Curlew, Far Eastern Curlew [847]	Critically Endangered	Species or species habitat may occur within area

Other Matters Protected by the EPBC Act

Listed Marine Species [[Resource Information](#)]

* Species is listed under a different scientific name on the EPBC Act - Threatened Species list.

Name	Threatened	Type of Presence
Birds		
Anous stolidus Common Noddy [825]		Species or species habitat may occur within area
Calidris ferruginea Curlew Sandpiper [856]	Critically Endangered	Species or species habitat may occur within area
Calonectris leucomelas Streaked Shearwater [1077]		Species or species habitat may occur within area
Fregata ariel Lesser Frigatebird, Least Frigatebird [1012]		Species or species habitat may occur within area
Fregata minor Great Frigatebird, Greater Frigatebird [1013]		Species or species habitat may occur within area
Numenius madagascariensis Eastern Curlew, Far Eastern Curlew [847]	Critically Endangered	Species or species habitat may occur within area
Fish		
Bhanotia fasciolata Corrugated Pipefish, Barbed Pipefish [66188]		Species or species habitat may occur within area
Campichthys tricarinatus Three-keel Pipefish [66192]		Species or species habitat may occur within area
Choeroichthys brachysoma Pacific Short-bodied Pipefish, Short-bodied Pipefish [66194]		Species or species habitat may occur within area
Choeroichthys suillus Pig-snouted Pipefish [66198]		Species or species habitat may occur within

Name	Threatened	Type of Presence
Corythoichthys amplexus Fijian Banded Pipefish, Brown-banded Pipefish [66199]		area Species or species habitat may occur within area
Corythoichthys flavofasciatus Reticulate Pipefish, Yellow-banded Pipefish, Network Pipefish [66200]		Species or species habitat may occur within area
Corythoichthys intestinalis Australian Messmate Pipefish, Banded Pipefish [66202]		Species or species habitat may occur within area
Corythoichthys schultzi Schultz's Pipefish [66205]		Species or species habitat may occur within area
Cosmocampus banneri Roughridge Pipefish [66206]		Species or species habitat may occur within area
Doryrhamphus dactyliophorus Banded Pipefish, Ringed Pipefish [66210]		Species or species habitat may occur within area
Doryrhamphus excisus Bluestripe Pipefish, Indian Blue-stripe Pipefish, Pacific Blue-stripe Pipefish [66211]		Species or species habitat may occur within area
Doryrhamphus janssi Cleaner Pipefish, Janss' Pipefish [66212]		Species or species habitat may occur within area
Filicampus tigris Tiger Pipefish [66217]		Species or species habitat may occur within area
Halicampus brocki Brock's Pipefish [66219]		Species or species habitat may occur within area
Halicampus dunckeri Red-hair Pipefish, Duncker's Pipefish [66220]		Species or species habitat may occur within area
Halicampus grayi Mud Pipefish, Gray's Pipefish [66221]		Species or species habitat may occur within area
Halicampus spinirostris Spiny-snout Pipefish [66225]		Species or species habitat may occur within area
Haliichthys taeniophorus Ribboned Pipehorse, Ribboned Seadragon [66226]		Species or species habitat may occur within area
Hippichthys penicillus Beady Pipefish, Steep-nosed Pipefish [66231]		Species or species habitat may occur within area
Hippocampus histrix Spiny Seahorse, Thorny Seahorse [66236]		Species or species habitat may occur within area
Hippocampus kuda Spotted Seahorse, Yellow Seahorse [66237]		Species or species habitat may occur within area
Hippocampus planifrons Flat-face Seahorse [66238]		Species or species habitat may occur within area

Name	Threatened	Type of Presence
Hippocampus spinosissimus Hedgehog Seahorse [66239]		Species or species habitat may occur within area
Micrognathus micronotopterus Tidepool Pipefish [66255]		Species or species habitat may occur within area
Solegnathus hardwickii Pallid Pipehorse, Hardwick's Pipehorse [66272]		Species or species habitat may occur within area
Solegnathus lettiensis Gunther's Pipehorse, Indonesian Pipefish [66273]		Species or species habitat may occur within area
Solenostomus cyanopterus Robust Ghostpipefish, Blue-finned Ghost Pipefish, [66183]		Species or species habitat may occur within area
Solenostomus paegnius Rough-snout Ghost Pipefish [68425]		Species or species habitat may occur within area
Syngnathoides biaculeatus Double-end Pipehorse, Double-ended Pipehorse, Alligator Pipefish [66279]		Species or species habitat may occur within area
Trachyrhamphus bicoarctatus Bentstick Pipefish, Bend Stick Pipefish, Short-tailed Pipefish [66280]		Species or species habitat may occur within area
Trachyrhamphus longirostris Straightstick Pipefish, Long-nosed Pipefish, Straight Stick Pipefish [66281]		Species or species habitat may occur within area
Reptiles		
Acalyptophis peronii Horned Seasnake [1114]		Species or species habitat may occur within area
Aipysurus duboisii Dubois' Seasnake [1116]		Species or species habitat may occur within area
Aipysurus eydouxii Spine-tailed Seasnake [1117]		Species or species habitat may occur within area
Aipysurus laevis Olive Seasnake [1120]		Species or species habitat may occur within area
Astrotia stokesii Stokes' Seasnake [1122]		Species or species habitat may occur within area
Caretta caretta Loggerhead Turtle [1763]	Endangered	Species or species habitat likely to occur within area
Chelonia mydas Green Turtle [1765]	Vulnerable	Species or species habitat known to occur within area
Dermochelys coriacea Leatherback Turtle, Leathery Turtle, Luth [1768]	Endangered	Species or species habitat likely to occur within area
Disteira kingii Spectacled Seasnake [1123]		Species or species habitat may occur within area

Name	Threatened	Type of Presence
Disteira major Olive-headed Seasnake [1124]		Species or species habitat may occur within area
Enhydrina schistosa Beaked Seasnake [1126]		Species or species habitat may occur within area
Eretmochelys imbricata Hawksbill Turtle [1766]	Vulnerable	Species or species habitat likely to occur within area
Hydrophis atriceps Black-headed Seasnake [1101]		Species or species habitat may occur within area
Hydrophis coggeri Slender-necked Seasnake [25925]		Species or species habitat may occur within area
Hydrophis elegans Elegant Seasnake [1104]		Species or species habitat may occur within area
Hydrophis inornatus Plain Seasnake [1107]		Species or species habitat may occur within area
Hydrophis mcdowellii null [25926]		Species or species habitat may occur within area
Hydrophis ornatus Spotted Seasnake, Ornate Reef Seasnake [1111]		Species or species habitat may occur within area
Hydrophis pacificus Large-headed Seasnake, Pacific Seasnake [1112]		Species or species habitat may occur within area
Lapemis hardwickii Spine-bellied Seasnake [1113]		Species or species habitat may occur within area
Lepidochelys olivacea Olive Ridley Turtle, Pacific Ridley Turtle [1767]	Endangered	Species or species habitat likely to occur within area
Natator depressus Flatback Turtle [59257]	Vulnerable	Species or species habitat known to occur within area
Parahydrophis mertoni Northern Mangrove Seasnake [1090]		Species or species habitat may occur within area
Pelamis platurus Yellow-bellied Seasnake [1091]		Species or species habitat may occur within area
Whales and other Cetaceans		[Resource Information]
Name	Status	Type of Presence
Mammals		
Balaenoptera bonaerensis Antarctic Minke Whale, Dark-shoulder Minke Whale [67812]		Species or species habitat may occur within area
Balaenoptera borealis Sei Whale [34]	Vulnerable	Species or species habitat likely to occur within area

Name	Status	Type of Presence
Balaenoptera edeni Bryde's Whale [35]		Species or species habitat may occur within area
Balaenoptera musculus Blue Whale [36]	Endangered	Species or species habitat likely to occur within area
Balaenoptera physalus Fin Whale [37]	Vulnerable	Species or species habitat likely to occur within area
Delphinus delphis Common Dophin, Short-beaked Common Dolphin [60]		Species or species habitat may occur within area
Feresa attenuata Pygmy Killer Whale [61]		Species or species habitat may occur within area
Globicephala macrorhynchus Short-finned Pilot Whale [62]		Species or species habitat may occur within area
Grampus griseus Risso's Dolphin, Grampus [64]		Species or species habitat may occur within area
Kogia breviceps Pygmy Sperm Whale [57]		Species or species habitat may occur within area
Kogia simus Dwarf Sperm Whale [58]		Species or species habitat may occur within area
Megaptera novaeangliae Humpback Whale [38]	Vulnerable	Species or species habitat may occur within area
Orcinus orca Killer Whale, Orca [46]		Species or species habitat may occur within area
Peponocephala electra Melon-headed Whale [47]		Species or species habitat may occur within area
Physeter macrocephalus Sperm Whale [59]		Species or species habitat may occur within area
Pseudorca crassidens False Killer Whale [48]		Species or species habitat may occur within area
Stenella attenuata Spotted Dolphin, Pantropical Spotted Dolphin [51]		Species or species habitat may occur within area
Stenella coeruleoalba Striped Dolphin, Euphrosyne Dolphin [52]		Species or species habitat may occur within area
Stenella longirostris Long-snouted Spinner Dolphin [29]		Species or species habitat may occur within area
Steno bredanensis Rough-toothed Dolphin [30]		Species or species habitat may occur within area

Name	Status	Type of Presence
Tursiops aduncus Indian Ocean Bottlenose Dolphin, Spotted Bottlenose Dolphin [68418]		Species or species habitat may occur within area
Tursiops aduncus (Arafura/Timor Sea populations) Spotted Bottlenose Dolphin (Arafura/Timor Sea populations) [78900]		Species or species habitat may occur within area
Tursiops truncatus s. str. Bottlenose Dolphin [68417]		Species or species habitat may occur within area
Ziphius cavirostris Cuvier's Beaked Whale, Goose-beaked Whale [56]		Species or species habitat may occur within area

Extra Information

Key Ecological Features (Marine) [Resource Information]

Key Ecological Features are the parts of the marine ecosystem that are considered to be important for the biodiversity or ecosystem functioning and integrity of the Commonwealth Marine Area.

Name	Region
Shelf break and slope of the Arafura Shelf	North

Caveat

The information presented in this report has been provided by a range of data sources as acknowledged at the end of the report.

This report is designed to assist in identifying the locations of places which may be relevant in determining obligations under the Environment Protection and Biodiversity Conservation Act 1999. It holds mapped locations of World and National Heritage properties, Wetlands of International and National Importance, Commonwealth and State/Territory reserves, listed threatened, migratory and marine species and listed threatened ecological communities. Mapping of Commonwealth land is not complete at this stage. Maps have been collated from a range of sources at various resolutions.

Not all species listed under the EPBC Act have been mapped (see below) and therefore a report is a general guide only. Where available data supports mapping, the type of presence that can be determined from the data is indicated in general terms. People using this information in making a referral may need to consider the qualifications below and may need to seek and consider other information sources.

For threatened ecological communities where the distribution is well known, maps are derived from recovery plans, State vegetation maps, remote sensing imagery and other sources. Where threatened ecological community distributions are less well known, existing vegetation maps and point location data are used to produce indicative distribution maps.

Threatened, migratory and marine species distributions have been derived through a variety of methods. Where distributions are well known and if time permits, maps are derived using either thematic spatial data (i.e. vegetation, soils, geology, elevation, aspect, terrain, etc) together with point locations and described habitat; or environmental modelling (MAXENT or BIOCLIM habitat modelling) using point locations and environmental data layers.

Where very little information is available for species or large number of maps are required in a short time-frame, maps are derived either from 0.04 or 0.02 decimal degree cells; by an automated process using polygon capture techniques (static two kilometre grid cells, alpha-hull and convex hull); or captured manually or by using topographic features (national park boundaries, islands, etc). In the early stages of the distribution mapping process (1999-early 2000s) distributions were defined by degree blocks, 100K or 250K map sheets to rapidly create distribution maps. More reliable distribution mapping methods are used to update these distributions as time permits.

Only selected species covered by the following provisions of the EPBC Act have been mapped:

- migratory and
- marine

The following species and ecological communities have not been mapped and do not appear in reports produced from this database:

- threatened species listed as extinct or considered as vagrants
- some species and ecological communities that have only recently been listed
- some terrestrial species that overfly the Commonwealth marine area
- migratory species that are very widespread, vagrant, or only occur in small numbers

The following groups have been mapped, but may not cover the complete distribution of the species:

- non-threatened seabirds which have only been mapped for recorded breeding sites
- seals which have only been mapped for breeding sites near the Australian continent

Such breeding sites may be important for the protection of the Commonwealth Marine environment.

Coordinates

-9.44851 130.2694,-9.44851 130.63227,-9.81332 130.63227,-10.25088 130.30138,-10.25086 129.88964,-10.08383 129.88822,-9.79931 130.02065,-9.44851 130.2694

Acknowledgements

This database has been compiled from a range of data sources. The department acknowledges the following custodians who have contributed valuable data and advice:

- [-Office of Environment and Heritage, New South Wales](#)
- [-Department of Environment and Primary Industries, Victoria](#)
- [-Department of Primary Industries, Parks, Water and Environment, Tasmania](#)
- [-Department of Environment, Water and Natural Resources, South Australia](#)
- [-Department of Land and Resource Management, Northern Territory](#)
- [-Department of Environmental and Heritage Protection, Queensland](#)
- [-Department of Parks and Wildlife, Western Australia](#)
- [-Environment and Planning Directorate, ACT](#)
- [-Birdlife Australia](#)
- [-Australian Bird and Bat Banding Scheme](#)
- [-Australian National Wildlife Collection](#)
- [-Natural history museums of Australia](#)
- [-Museum Victoria](#)
- [-Australian Museum](#)
- [-South Australian Museum](#)
- [-Queensland Museum](#)
- [-Online Zoological Collections of Australian Museums](#)
- [-Queensland Herbarium](#)
- [-National Herbarium of NSW](#)
- [-Royal Botanic Gardens and National Herbarium of Victoria](#)
- [-Tasmanian Herbarium](#)
- [-State Herbarium of South Australia](#)
- [-Northern Territory Herbarium](#)
- [-Western Australian Herbarium](#)
- [-Australian National Herbarium, Canberra](#)
- [-University of New England](#)
- [-Ocean Biogeographic Information System](#)
- [-Australian Government, Department of Defence Forestry Corporation, NSW](#)
- [-Geoscience Australia](#)
- [-CSIRO](#)
- [-Australian Tropical Herbarium, Cairns](#)
- [-eBird Australia](#)
- [-Australian Government – Australian Antarctic Data Centre](#)
- [-Museum and Art Gallery of the Northern Territory](#)
- [-Australian Government National Environmental Science Program](#)
- [-Australian Institute of Marine Science](#)
- [-Reef Life Survey Australia](#)
- [-American Museum of Natural History](#)
- [-Queen Victoria Museum and Art Gallery, Inveresk, Tasmania](#)
- [-Tasmanian Museum and Art Gallery, Hobart, Tasmania](#)
- [-Other groups and individuals](#)

The Department is extremely grateful to the many organisations and individuals who provided expert advice and information on numerous draft distributions.

Please feel free to provide feedback via the [Contact Us](#) page.



EPBC Act Protected Matters Report

This report provides general guidance on matters of national environmental significance and other matters protected by the EPBC Act in the area you have selected.

Information on the coverage of this report and qualifications on data supporting this report are contained in the caveat at the end of the report.

Information is available about [Environment Assessments](#) and the EPBC Act including significance guidelines, forms and application process details.

Report created: 09/10/17 12:58:23

[Summary](#)

[Details](#)

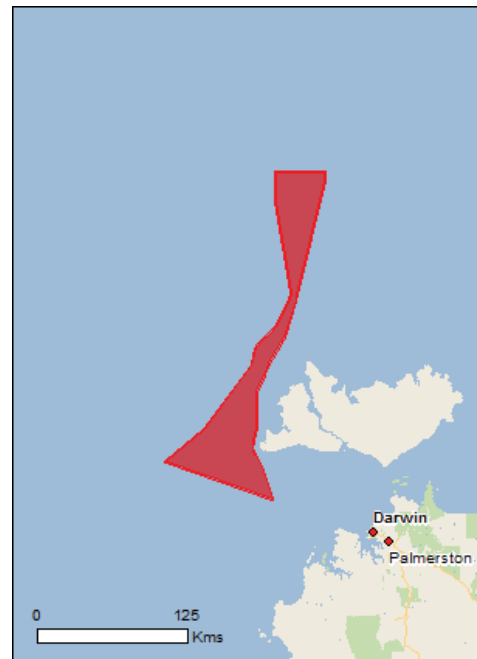
[Matters of NES](#)

[Other Matters Protected by the EPBC Act](#)

[Extra Information](#)

[Caveat](#)

[Acknowledgements](#)



This map may contain data which are
©Commonwealth of Australia
(Geoscience Australia), ©PSMA 2010

[Coordinates](#)

Buffer: 1.0Km



Summary

Matters of National Environmental Significance

This part of the report summarises the matters of national environmental significance that may occur in, or may relate to, the area you nominated. Further information is available in the detail part of the report, which can be accessed by scrolling or following the links below. If you are proposing to undertake an activity that may have a significant impact on one or more matters of national environmental significance then you should consider the [Administrative Guidelines on Significance](#).

World Heritage Properties:	None
National Heritage Places:	None
Wetlands of International Importance:	None
Great Barrier Reef Marine Park:	None
Commonwealth Marine Area:	1
Listed Threatened Ecological Communities:	None
Listed Threatened Species:	20
Listed Migratory Species:	41

Other Matters Protected by the EPBC Act

This part of the report summarises other matters protected under the Act that may relate to the area you nominated. Approval may be required for a proposed activity that significantly affects the environment on Commonwealth land, when the action is outside the Commonwealth land, or the environment anywhere when the action is taken on Commonwealth land. Approval may also be required for the Commonwealth or Commonwealth agencies proposing to take an action that is likely to have a significant impact on the environment anywhere.

The EPBC Act protects the environment on Commonwealth land, the environment from the actions taken on Commonwealth land, and the environment from actions taken by Commonwealth agencies. As heritage values of a place are part of the 'environment', these aspects of the EPBC Act protect the Commonwealth Heritage values of a Commonwealth Heritage place. Information on the new heritage laws can be found at <http://www.environment.gov.au/heritage>

A [permit](#) may be required for activities in or on a Commonwealth area that may affect a member of a listed threatened species or ecological community, a member of a listed migratory species, whales and other cetaceans, or a member of a listed marine species.

Commonwealth Land:	None
Commonwealth Heritage Places:	None
Listed Marine Species:	76
Whales and Other Cetaceans:	25
Critical Habitats:	None
Commonwealth Reserves Terrestrial:	None
Commonwealth Reserves Marine:	1

Extra Information

This part of the report provides information that may also be relevant to the area you have nominated.

State and Territory Reserves:	None
Regional Forest Agreements:	None
Invasive Species:	None
Nationally Important Wetlands:	None
Key Ecological Features (Marine)	2

Details

Matters of National Environmental Significance

Commonwealth Marine Area

[\[Resource Information \]](#)

Approval is required for a proposed activity that is located within the Commonwealth Marine Area which has, will have, or is likely to have a significant impact on the environment. Approval may be required for a proposed action taken outside the Commonwealth Marine Area but which has, may have or is likely to have a significant impact on the environment in the Commonwealth Marine Area. Generally the Commonwealth Marine Area stretches from three nautical miles to two hundred nautical miles from the coast.

Name

EEZ and Territorial Sea

Marine Regions

[\[Resource Information \]](#)

If you are planning to undertake action in an area in or close to the Commonwealth Marine Area, and a marine bioregional plan has been prepared for the Commonwealth Marine Area in that area, the marine bioregional plan may inform your decision as to whether to refer your proposed action under the EPBC Act.

Name

[North](#)

Listed Threatened Species

[\[Resource Information \]](#)

Name	Status	Type of Presence
------	--------	------------------

Birds

[Calidris canutus](#)

Red Knot, Knot [855]

Endangered

Species or species habitat may occur within area

[Calidris ferruginea](#)

Curlew Sandpiper [856]

Critically Endangered

Species or species habitat may occur within area

[Numenius madagascariensis](#)

Eastern Curlew, Far Eastern Curlew [847]

Critically Endangered

Species or species habitat may occur within area

Mammals

[Balaenoptera borealis](#)

Sei Whale [34]

Vulnerable

Species or species habitat likely to occur within area

[Balaenoptera musculus](#)

Blue Whale [36]

Endangered

Species or species habitat likely to occur within area

[Balaenoptera physalus](#)

Fin Whale [37]

Vulnerable

Species or species habitat likely to occur within area

[Megaptera novaeangliae](#)

Humpback Whale [38]

Vulnerable

Species or species habitat likely to occur within area

Reptiles

[Caretta caretta](#)

Loggerhead Turtle [1763]

Endangered

Species or species habitat known to occur within area

Name	Status	Type of Presence
Chelonia mydas Green Turtle [1765]	Vulnerable	Foraging, feeding or related behaviour known to occur within area
Dermochelys coriacea Leatherback Turtle, Leathery Turtle, Luth [1768]	Endangered	Foraging, feeding or related behaviour likely to occur within area
Eretmochelys imbricata Hawksbill Turtle [1766]	Vulnerable	Congregation or aggregation known to occur within area
Lepidochelys olivacea Olive Ridley Turtle, Pacific Ridley Turtle [1767]	Endangered	Congregation or aggregation known to occur within area
Natator depressus Flatback Turtle [59257]	Vulnerable	Foraging, feeding or related behaviour known to occur within area

Sharks

Carcharodon carcharias White Shark, Great White Shark [64470]	Vulnerable	Species or species habitat may occur within area
Glyphis garricki Northern River Shark, New Guinea River Shark [82454]	Endangered	Species or species habitat may occur within area
Glyphis glyphis Speartooth Shark [82453]	Critically Endangered	Species or species habitat may occur within area
Pristis clavata Dwarf Sawfish, Queensland Sawfish [68447]	Vulnerable	Species or species habitat known to occur within area
Pristis pristis Freshwater Sawfish, Largetooth Sawfish, River Sawfish, Leichhardt's Sawfish, Northern Sawfish [60756]	Vulnerable	Species or species habitat known to occur within area
Pristis zijsron Green Sawfish, Dindagubba, Narrowsnout Sawfish [68442]	Vulnerable	Species or species habitat known to occur within area
Rhincodon typus Whale Shark [66680]	Vulnerable	Species or species habitat may occur within area

Listed Migratory Species

[[Resource Information](#)]

* Species is listed under a different scientific name on the EPBC Act - Threatened Species list.

Name	Threatened	Type of Presence
Migratory Marine Birds		
Anous stolidus Common Noddy [825]		Species or species habitat may occur within area
Apus pacificus Fork-tailed Swift [678]		Species or species habitat likely to occur within area
Calonectris leucomelas Streaked Shearwater [1077]		Species or species habitat known to occur within area
Fregata ariel Lesser Frigatebird, Least Frigatebird [1012]		Species or species habitat likely to occur within area
Fregata minor Great Frigatebird, Greater Frigatebird [1013]		Species or species habitat likely to occur

Name	Threatened	Type of Presence within area
Migratory Marine Species		
Anoxypristis cuspidata Narrow Sawfish, Knifetooth Sawfish [68448]		Species or species habitat likely to occur within area
Balaenoptera borealis Sei Whale [34]	Vulnerable	Species or species habitat likely to occur within area
Balaenoptera edeni Bryde's Whale [35]		Species or species habitat may occur within area
Balaenoptera musculus Blue Whale [36]	Endangered	Species or species habitat likely to occur within area
Balaenoptera physalus Fin Whale [37]	Vulnerable	Species or species habitat likely to occur within area
Carcharodon carcharias White Shark, Great White Shark [64470]	Vulnerable	Species or species habitat may occur within area
Caretta caretta Loggerhead Turtle [1763]	Endangered	Species or species habitat known to occur within area
Chelonia mydas Green Turtle [1765]	Vulnerable	Foraging, feeding or related behaviour known to occur within area
Crocodylus porosus Salt-water Crocodile, Estuarine Crocodile [1774]		Species or species habitat likely to occur within area
Dermochelys coriacea Leatherback Turtle, Leathery Turtle, Luth [1768]	Endangered	Foraging, feeding or related behaviour likely to occur within area
Dugong dugon Dugong [28]		Species or species habitat known to occur within area
Eretmochelys imbricata Hawksbill Turtle [1766]	Vulnerable	Congregation or aggregation known to occur within area
Isurus oxyrinchus Shortfin Mako, Mako Shark [79073]		Species or species habitat likely to occur within area
Isurus paucus Longfin Mako [82947]		Species or species habitat likely to occur within area
Lepidochelys olivacea Olive Ridley Turtle, Pacific Ridley Turtle [1767]	Endangered	Congregation or aggregation known to occur within area
Manta alfredi Reef Manta Ray, Coastal Manta Ray, Inshore Manta Ray, Prince Alfred's Ray, Resident Manta Ray [84994]		Species or species habitat likely to occur within area
Manta birostris Giant Manta Ray, Chevron Manta Ray, Pacific Manta Ray, Pelagic Manta Ray, Oceanic Manta Ray [84995]		Species or species habitat likely to occur within area
Megaptera novaeangliae Humpback Whale [38]	Vulnerable	Species or species habitat likely to occur

Name	Threatened	Type of Presence
Natator depressus Flatback Turtle [59257]	Vulnerable	within area Foraging, feeding or related behaviour known to occur within area
Orcaella brevirostris Irrawaddy Dolphin [45]		Species or species habitat may occur within area
Orcinus orca Killer Whale, Orca [46]		Species or species habitat may occur within area
Physeter macrocephalus Sperm Whale [59]		Species or species habitat may occur within area
Pristis clavata Dwarf Sawfish, Queensland Sawfish [68447]	Vulnerable	Species or species habitat known to occur within area
Pristis pristis Freshwater Sawfish, Largetooth Sawfish, River Sawfish, Leichhardt's Sawfish, Northern Sawfish [60756]	Vulnerable	Species or species habitat known to occur within area
Pristis zijsron Green Sawfish, Dindagubba, Narrowsnout Sawfish [68442]	Vulnerable	Species or species habitat known to occur within area
Rhincodon typus Whale Shark [66680]	Vulnerable	Species or species habitat may occur within area
Sousa chinensis Indo-Pacific Humpback Dolphin [50]		Species or species habitat may occur within area
Tursiops aduncus (Arafura/Timor Sea populations) Spotted Bottlenose Dolphin (Arafura/Timor Sea populations) [78900]		Species or species habitat known to occur within area
Migratory Wetlands Species		
Actitis hypoleucos Common Sandpiper [59309]		Species or species habitat may occur within area
Calidris acuminata Sharp-tailed Sandpiper [874]		Species or species habitat may occur within area
Calidris canutus Red Knot, Knot [855]	Endangered	Species or species habitat may occur within area
Calidris ferruginea Curlew Sandpiper [856]	Critically Endangered	Species or species habitat may occur within area
Calidris melanotos Pectoral Sandpiper [858]		Species or species habitat may occur within area
Numenius madagascariensis Eastern Curlew, Far Eastern Curlew [847]	Critically Endangered	Species or species habitat may occur within area
Pandion haliaetus Osprey [952]		Species or species habitat may occur within area
Thalasseus bergii Crested Tern [83000]		Breeding likely to occur within area

Other Matters Protected by the EPBC Act

Listed Marine Species		[Resource Information]
* Species is listed under a different scientific name on the EPBC Act - Threatened Species list.		
Name	Threatened	Type of Presence
Birds		
Actitis hypoleucos Common Sandpiper [59309]		Species or species habitat may occur within area
Anous stolidus Common Noddy [825]		Species or species habitat may occur within area
Apus pacificus Fork-tailed Swift [678]		Species or species habitat likely to occur within area
Ardea alba Great Egret, White Egret [59541]		Species or species habitat likely to occur within area
Calidris acuminata Sharp-tailed Sandpiper [874]		Species or species habitat may occur within area
Calidris canutus Red Knot, Knot [855]	Endangered	Species or species habitat may occur within area
Calidris ferruginea Curlew Sandpiper [856]	Critically Endangered	Species or species habitat may occur within area
Calidris melanotos Pectoral Sandpiper [858]		Species or species habitat may occur within area
Calonectris leucomelas Streaked Shearwater [1077]		Species or species habitat known to occur within area
Fregata ariel Lesser Frigatebird, Least Frigatebird [1012]		Species or species habitat likely to occur within area
Fregata minor Great Frigatebird, Greater Frigatebird [1013]		Species or species habitat likely to occur within area
Numenius madagascariensis Eastern Curlew, Far Eastern Curlew [847]	Critically Endangered	Species or species habitat may occur within area
Pandion haliaetus Osprey [952]		Species or species habitat may occur within area
Sterna bergii Crested Tern [816]		Breeding likely to occur within area
Fish		
Bhanotia fasciolata Corrugated Pipefish, Barbed Pipefish [66188]		Species or species habitat may occur within area
Campichthys tricarinatus Three-keel Pipefish [66192]		Species or species habitat may occur within

Name	Threatened	Type of Presence area
Choeroichthys brachysoma Pacific Short-bodied Pipefish, Short-bodied Pipefish [66194]		Species or species habitat may occur within area
Choeroichthys suillus Pig-snouted Pipefish [66198]		Species or species habitat may occur within area
Corythoichthys amplexus Fijian Banded Pipefish, Brown-banded Pipefish [66199]		Species or species habitat may occur within area
Corythoichthys flavofasciatus Reticulate Pipefish, Yellow-banded Pipefish, Network Pipefish [66200]		Species or species habitat may occur within area
Corythoichthys haematopterus Reef-top Pipefish [66201]		Species or species habitat may occur within area
Corythoichthys intestinalis Australian Messmate Pipefish, Banded Pipefish [66202]		Species or species habitat may occur within area
Corythoichthys schultzi Schultz's Pipefish [66205]		Species or species habitat may occur within area
Cosmocampus banneri Roughridge Pipefish [66206]		Species or species habitat may occur within area
Doryrhamphus dactyliophorus Banded Pipefish, Ringed Pipefish [66210]		Species or species habitat may occur within area
Doryrhamphus excisus Bluestripe Pipefish, Indian Blue-stripe Pipefish, Pacific Blue-stripe Pipefish [66211]		Species or species habitat may occur within area
Doryrhamphus janssi Cleaner Pipefish, Janss' Pipefish [66212]		Species or species habitat may occur within area
Festucalex cinctus Girdled Pipefish [66214]		Species or species habitat may occur within area
Filicampus tigris Tiger Pipefish [66217]		Species or species habitat may occur within area
Halicampus brocki Brock's Pipefish [66219]		Species or species habitat may occur within area
Halicampus dunckeri Red-hair Pipefish, Duncker's Pipefish [66220]		Species or species habitat may occur within area
Halicampus grayi Mud Pipefish, Gray's Pipefish [66221]		Species or species habitat may occur within area
Halicampus spinirostris Spiny-snout Pipefish [66225]		Species or species habitat may occur within area
Haliichthys taeniophorus Ribbioned Pipehorse, Ribbioned Seadragon [66226]		Species or species habitat may occur within area

Name	Threatened	Type of Presence
Hippichthys cyanospilos Blue-speckled Pipefish, Blue-spotted Pipefish [66228]		Species or species habitat may occur within area
Hippichthys parvicarinatus Short-keel Pipefish, Short-keeled Pipefish [66230]		Species or species habitat may occur within area
Hippichthys penicillus Beady Pipefish, Steep-nosed Pipefish [66231]		Species or species habitat may occur within area
Hippocampus histrix Spiny Seahorse, Thorny Seahorse [66236]		Species or species habitat may occur within area
Hippocampus kuda Spotted Seahorse, Yellow Seahorse [66237]		Species or species habitat may occur within area
Hippocampus planifrons Flat-face Seahorse [66238]		Species or species habitat may occur within area
Hippocampus spinosissimus Hedgehog Seahorse [66239]		Species or species habitat may occur within area
Micrognathus micronotopterus Tidepool Pipefish [66255]		Species or species habitat may occur within area
Solegnathus hardwickii Pallid Pipehorse, Hardwick's Pipehorse [66272]		Species or species habitat may occur within area
Solegnathus lettiensis Gunther's Pipehorse, Indonesian Pipefish [66273]		Species or species habitat may occur within area
Solenostomus cyanopterus Robust Ghostpipefish, Blue-finned Ghost Pipefish, [66183]		Species or species habitat may occur within area
Solenostomus paegnius Rough-snout Ghost Pipefish [68425]		Species or species habitat may occur within area
Syngnathoides biaculeatus Double-end Pipehorse, Double-ended Pipehorse, Alligator Pipefish [66279]		Species or species habitat may occur within area
Trachyrhamphus bicoarctatus Bentstick Pipefish, Bend Stick Pipefish, Short-tailed Pipefish [66280]		Species or species habitat may occur within area
Trachyrhamphus longirostris Straightstick Pipefish, Long-nosed Pipefish, Straight Stick Pipefish [66281]		Species or species habitat may occur within area
Mammals		
Dugong dugon Dugong [28]		Species or species habitat known to occur within area
Reptiles		
Acalyptophis peronii Horned Seasnake [1114]		Species or species habitat may occur within area
Aipysurus duboisii Dubois' Seasnake [1116]		Species or species habitat may occur within

Name	Threatened	Type of Presence area
Aipysurus eydouxii Spine-tailed Seasnake [1117]		Species or species habitat may occur within area
Aipysurus laevis Olive Seasnake [1120]		Species or species habitat may occur within area
Astrotia stokesii Stokes' Seasnake [1122]		Species or species habitat may occur within area
Caretta caretta Loggerhead Turtle [1763]	Endangered	Species or species habitat known to occur within area
Chelonia mydas Green Turtle [1765]	Vulnerable	Foraging, feeding or related behaviour known to occur within area
Crocodylus porosus Salt-water Crocodile, Estuarine Crocodile [1774]		Species or species habitat likely to occur within area
Dermochelys coriacea Leatherback Turtle, Leathery Turtle, Luth [1768]	Endangered	Foraging, feeding or related behaviour likely to occur within area
Disteira kingii Spectacled Seasnake [1123]		Species or species habitat may occur within area
Disteira major Olive-headed Seasnake [1124]		Species or species habitat may occur within area
Enhydrina schistosa Beaked Seasnake [1126]		Species or species habitat may occur within area
Eretmochelys imbricata Hawksbill Turtle [1766]	Vulnerable	Congregation or aggregation known to occur within area
Hydrelaps darwiniensis Black-ringed Seasnake [1100]		Species or species habitat may occur within area
Hydrophis atriceps Black-headed Seasnake [1101]		Species or species habitat may occur within area
Hydrophis coggeri Slender-necked Seasnake [25925]		Species or species habitat may occur within area
Hydrophis elegans Elegant Seasnake [1104]		Species or species habitat may occur within area
Hydrophis inornatus Plain Seasnake [1107]		Species or species habitat may occur within area
Hydrophis mcdowellii null [25926]		Species or species habitat may occur within area
Hydrophis ornatus Spotted Seasnake, Ornate Reef Seasnake [1111]		Species or species habitat may occur within area

Name	Threatened	Type of Presence
Hydrophis pacificus Large-headed Seasnake, Pacific Seasnake [1112]		Species or species habitat may occur within area
Lapemis hardwickii Spine-bellied Seasnake [1113]		Species or species habitat may occur within area
Lepidochelys olivacea Olive Ridley Turtle, Pacific Ridley Turtle [1767]	Endangered	Congregation or aggregation known to occur within area
Natator depressus Flatback Turtle [59257]	Vulnerable	Foraging, feeding or related behaviour known to occur within area
Parahydrophis mertoni Northern Mangrove Seasnake [1090]		Species or species habitat may occur within area
Pelamis platurus Yellow-bellied Seasnake [1091]		Species or species habitat may occur within area

Whales and other Cetaceans [Resource Information]

Name	Status	Type of Presence
Mammals		
Balaenoptera borealis Sei Whale [34]	Vulnerable	Species or species habitat likely to occur within area
Balaenoptera edeni Bryde's Whale [35]		Species or species habitat may occur within area
Balaenoptera musculus Blue Whale [36]	Endangered	Species or species habitat likely to occur within area
Balaenoptera physalus Fin Whale [37]	Vulnerable	Species or species habitat likely to occur within area
Delphinus delphis Common Dolphin, Short-beaked Common Dolphin [60]		Species or species habitat may occur within area
Feresa attenuata Pygmy Killer Whale [61]		Species or species habitat may occur within area
Globicephala macrorhynchus Short-finned Pilot Whale [62]		Species or species habitat may occur within area
Grampus griseus Risso's Dolphin, Grampus [64]		Species or species habitat may occur within area
Kogia breviceps Pygmy Sperm Whale [57]		Species or species habitat may occur within area
Kogia simus Dwarf Sperm Whale [58]		Species or species habitat may occur within area
Megaptera novaeangliae Humpback Whale [38]	Vulnerable	Species or species habitat likely to occur within area

Name	Status	Type of Presence
Orcaella brevirostris Irrawaddy Dolphin [45]		Species or species habitat may occur within area
Orcinus orca Killer Whale, Orca [46]		Species or species habitat may occur within area
Peponocephala electra Melon-headed Whale [47]		Species or species habitat may occur within area
Physeter macrocephalus Sperm Whale [59]		Species or species habitat may occur within area
Pseudorca crassidens False Killer Whale [48]		Species or species habitat likely to occur within area
Sousa chinensis Indo-Pacific Humpback Dolphin [50]		Species or species habitat may occur within area
Stenella attenuata Spotted Dolphin, Pantropical Spotted Dolphin [51]		Species or species habitat may occur within area
Stenella coeruleoalba Striped Dolphin, Euphrosyne Dolphin [52]		Species or species habitat may occur within area
Stenella longirostris Long-snouted Spinner Dolphin [29]		Species or species habitat may occur within area
Steno bredanensis Rough-toothed Dolphin [30]		Species or species habitat may occur within area
Tursiops aduncus Indian Ocean Bottlenose Dolphin, Spotted Bottlenose Dolphin [68418]		Species or species habitat likely to occur within area
Tursiops aduncus (Arafura/Timor Sea populations) Spotted Bottlenose Dolphin (Arafura/Timor Sea populations) [78900]		Species or species habitat known to occur within area
Tursiops truncatus s. str. Bottlenose Dolphin [68417]		Species or species habitat may occur within area
Ziphius cavirostris Cuvier's Beaked Whale, Goose-beaked Whale [56]		Species or species habitat may occur within area

Commonwealth Reserves Marine

[[Resource Information](#)]

Name	Label
Oceanic Shoals	Multiple Use Zone (IUCN VI)

Extra Information

Key Ecological Features (Marine)

[[Resource Information](#)]

Key Ecological Features are the parts of the marine ecosystem that are considered to be important for the biodiversity or ecosystem functioning and integrity of the Commonwealth Marine Area.

Name	Region
Carbonate bank and terrace system of the Van	North
Shelf break and slope of the Arafura Shelf	North

Caveat

The information presented in this report has been provided by a range of data sources as acknowledged at the end of the report.

This report is designed to assist in identifying the locations of places which may be relevant in determining obligations under the Environment Protection and Biodiversity Conservation Act 1999. It holds mapped locations of World and National Heritage properties, Wetlands of International and National Importance, Commonwealth and State/Territory reserves, listed threatened, migratory and marine species and listed threatened ecological communities. Mapping of Commonwealth land is not complete at this stage. Maps have been collated from a range of sources at various resolutions.

Not all species listed under the EPBC Act have been mapped (see below) and therefore a report is a general guide only. Where available data supports mapping, the type of presence that can be determined from the data is indicated in general terms. People using this information in making a referral may need to consider the qualifications below and may need to seek and consider other information sources.

For threatened ecological communities where the distribution is well known, maps are derived from recovery plans, State vegetation maps, remote sensing imagery and other sources. Where threatened ecological community distributions are less well known, existing vegetation maps and point location data are used to produce indicative distribution maps.

Threatened, migratory and marine species distributions have been derived through a variety of methods. Where distributions are well known and if time permits, maps are derived using either thematic spatial data (i.e. vegetation, soils, geology, elevation, aspect, terrain, etc) together with point locations and described habitat; or environmental modelling (MAXENT or BIOCLIM habitat modelling) using point locations and environmental data layers.

Where very little information is available for species or large number of maps are required in a short time-frame, maps are derived either from 0.04 or 0.02 decimal degree cells; by an automated process using polygon capture techniques (static two kilometre grid cells, alpha-hull and convex hull); or captured manually or by using topographic features (national park boundaries, islands, etc). In the early stages of the distribution mapping process (1999-early 2000s) distributions were defined by degree blocks, 100K or 250K map sheets to rapidly create distribution maps. More reliable distribution mapping methods are used to update these distributions as time permits.

Only selected species covered by the following provisions of the EPBC Act have been mapped:

- migratory and
- marine

The following species and ecological communities have not been mapped and do not appear in reports produced from this database:

- threatened species listed as extinct or considered as vagrants
- some species and ecological communities that have only recently been listed
- some terrestrial species that overfly the Commonwealth marine area
- migratory species that are very widespread, vagrant, or only occur in small numbers

The following groups have been mapped, but may not cover the complete distribution of the species:

- non-threatened seabirds which have only been mapped for recorded breeding sites
- seals which have only been mapped for breeding sites near the Australian continent

Such breeding sites may be important for the protection of the Commonwealth Marine environment.

Coordinates

-11.38736903 129.9892793,-11.5309 129.99,-11.64371667 129.99,-11.74427008 129.970667,-11.75212674 129.9673441,-11.75941198
129.9649393,-11.76685641 129.9631039,-11.77441687 129.9618488,-11.78204951 129.9611813,-11.7922621 129.9612114,-11.80157732
129.9621624,-11.81159124 129.9641974,-11.82214881 129.9675524,-11.83303757 129.9724578,-11.84327857 129.978636,-11.85143179
129.9848794,-11.93115278 130.0307494,-12.16758404 130.1114875,-11.898204 129.3153329,-11.65934559 129.6025793,-11.19037164
129.9598173,-11.11534748 129.9746861,-11.10561414 129.9768358,-11.10111238 129.9780154,-11.09689833 129.9792286,-11.08671509
129.9826083,-11.07732568 129.9863119,-11.06789945 129.9906343,-11.05749106 129.9961667,-11.04861297 130.001575,-11.0383595
130.0087025,-11.02998806 130.0153124,-11.0237356 130.0207757,-11.01757872 130.0266533,-11.01477335 130.0295129,-10.9470525
130.0999856,-10.90675348 130.1404151,-10.7139694 130.2467537,-10.65016083 130.2521953,-9.998388319 130.1386341,-9.777880341
130.1378754,-9.776124011 130.5009472,-9.831098275 130.5004247,-10.6778655 130.2932195,-10.71755777 130.2865598,-10.98444604
130.2020162,-10.98897322 130.1979737,-11.00071591 130.1886427,-11.00929126 130.1827418,-11.02225841 130.1750696,-11.1354214
130.1085106,-11.15828663 130.097078,-11.18115187 130.0856454,-11.2220607 130.0675447,-11.26503845 130.0483898,-11.38736903
129.9892793

Acknowledgements

This database has been compiled from a range of data sources. The department acknowledges the following custodians who have contributed valuable data and advice:

- [-Office of Environment and Heritage, New South Wales](#)
- [-Department of Environment and Primary Industries, Victoria](#)
- [-Department of Primary Industries, Parks, Water and Environment, Tasmania](#)
- [-Department of Environment, Water and Natural Resources, South Australia](#)
- [-Department of Land and Resource Management, Northern Territory](#)
- [-Department of Environmental and Heritage Protection, Queensland](#)
- [-Department of Parks and Wildlife, Western Australia](#)
- [-Environment and Planning Directorate, ACT](#)
- [-Birdlife Australia](#)
- [-Australian Bird and Bat Banding Scheme](#)
- [-Australian National Wildlife Collection](#)
- [-Natural history museums of Australia](#)
- [-Museum Victoria](#)
- [-Australian Museum](#)
- [-South Australian Museum](#)
- [-Queensland Museum](#)
- [-Online Zoological Collections of Australian Museums](#)
- [-Queensland Herbarium](#)
- [-National Herbarium of NSW](#)
- [-Royal Botanic Gardens and National Herbarium of Victoria](#)
- [-Tasmanian Herbarium](#)
- [-State Herbarium of South Australia](#)
- [-Northern Territory Herbarium](#)
- [-Western Australian Herbarium](#)
- [-Australian National Herbarium, Canberra](#)
- [-University of New England](#)
- [-Ocean Biogeographic Information System](#)
- [-Australian Government, Department of Defence Forestry Corporation, NSW](#)
- [-Geoscience Australia](#)
- [-CSIRO](#)
- [-Australian Tropical Herbarium, Cairns](#)
- [-eBird Australia](#)
- [-Australian Government – Australian Antarctic Data Centre](#)
- [-Museum and Art Gallery of the Northern Territory](#)
- [-Australian Government National Environmental Science Program](#)
- [-Australian Institute of Marine Science](#)
- [-Reef Life Survey Australia](#)
- [-American Museum of Natural History](#)
- [-Queen Victoria Museum and Art Gallery, Inveresk, Tasmania](#)
- [-Tasmanian Museum and Art Gallery, Hobart, Tasmania](#)
- [-Other groups and individuals](#)

The Department is extremely grateful to the many organisations and individuals who provided expert advice and information on numerous draft distributions.

Please feel free to provide feedback via the [Contact Us](#) page.



EPBC Act Protected Matters Report

This report provides general guidance on matters of national environmental significance and other matters protected by the EPBC Act in the area you have selected.

Information on the coverage of this report and qualifications on data supporting this report are contained in the caveat at the end of the report.

Information is available about [Environment Assessments](#) and the EPBC Act including significance guidelines, forms and application process details.

Report created: 31/05/17 22:11:17

[Summary](#)

[Details](#)

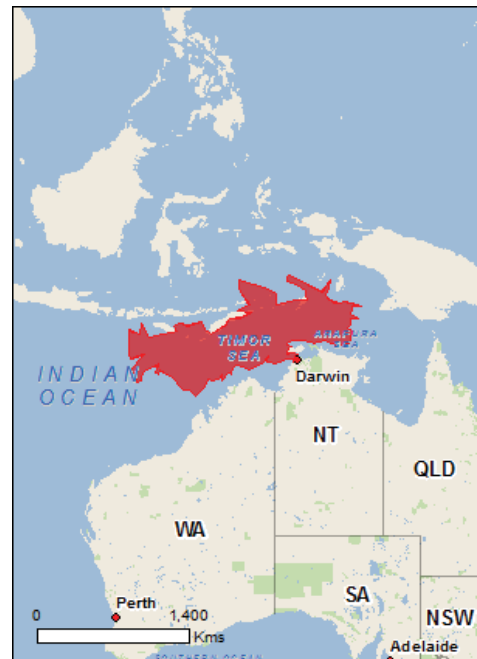
[Matters of NES](#)

[Other Matters Protected by the EPBC Act](#)

[Extra Information](#)

[Caveat](#)

[Acknowledgements](#)



This map may contain data which are ©Commonwealth of Australia (Geoscience Australia), ©PSMA 2010

[Coordinates](#)

Buffer: 1.0Km



Summary

Matters of National Environmental Significance

This part of the report summarises the matters of national environmental significance that may occur in, or may relate to, the area you nominated. Further information is available in the detail part of the report, which can be accessed by scrolling or following the links below. If you are proposing to undertake an activity that may have a significant impact on one or more matters of national environmental significance then you should consider the [Administrative Guidelines on Significance](#).

World Heritage Properties:	None
National Heritage Places:	None
Wetlands of International Importance:	1
Great Barrier Reef Marine Park:	None
Commonwealth Marine Area:	2
Listed Threatened Ecological Communities:	None
Listed Threatened Species:	53
Listed Migratory Species:	71

Other Matters Protected by the EPBC Act

This part of the report summarises other matters protected under the Act that may relate to the area you nominated. Approval may be required for a proposed activity that significantly affects the environment on Commonwealth land, when the action is outside the Commonwealth land, or the environment anywhere when the action is taken on Commonwealth land. Approval may also be required for the Commonwealth or Commonwealth agencies proposing to take an action that is likely to have a significant impact on the environment anywhere.

The EPBC Act protects the environment on Commonwealth land, the environment from the actions taken on Commonwealth land, and the environment from actions taken by Commonwealth agencies. As heritage values of a place are part of the 'environment', these aspects of the EPBC Act protect the Commonwealth Heritage values of a Commonwealth Heritage place. Information on the new heritage laws can be found at <http://www.environment.gov.au/heritage>

A [permit](#) may be required for activities in or on a Commonwealth area that may affect a member of a listed threatened species or ecological community, a member of a listed migratory species, whales and other cetaceans, or a member of a listed marine species.

Commonwealth Land:	3
Commonwealth Heritage Places:	4
Listed Marine Species:	121
Whales and Other Cetaceans:	30
Critical Habitats:	None
Commonwealth Reserves Terrestrial:	None
Commonwealth Reserves Marine:	7

Extra Information

This part of the report provides information that may also be relevant to the area you have nominated.

State and Territory Reserves:	1
Regional Forest Agreements:	None
Invasive Species:	30
Nationally Important Wetlands:	1
Key Ecological Features (Marine)	10

Details

Matters of National Environmental Significance

Wetlands of International Importance (Ramsar) [\[Resource Information \]](#)

Name	Proximity
Ashmore reef national nature reserve	Within Ramsar site

Commonwealth Marine Area [\[Resource Information \]](#)

Approval is required for a proposed activity that is located within the Commonwealth Marine Area which has, will have, or is likely to have a significant impact on the environment. Approval may be required for a proposed action taken outside the Commonwealth Marine Area but which has, may have or is likely to have a significant impact on the environment in the Commonwealth Marine Area. Generally the Commonwealth Marine Area stretches from three nautical miles to two hundred nautical miles from the coast.

Name
EEZ and Territorial Sea
Extended Continental Shelf

Marine Regions [\[Resource Information \]](#)

If you are planning to undertake action in an area in or close to the Commonwealth Marine Area, and a marine bioregional plan has been prepared for the Commonwealth Marine Area in that area, the marine bioregional plan may inform your decision as to whether to refer your proposed action under the EPBC Act.

Name
North
North-west

Listed Threatened Species [\[Resource Information \]](#)

Name	Status	Type of Presence
Birds		
Anous tenuirostris melanops Australian Lesser Noddy [26000]	Vulnerable	Breeding known to occur within area
Calidris canutus Red Knot, Knot [855]	Endangered	Species or species habitat known to occur within area
Calidris ferruginea Curlew Sandpiper [856]	Critically Endangered	Species or species habitat known to occur within area
Calidris tenuirostris Great Knot [862]	Critically Endangered	Species or species habitat likely to occur within area
Charadrius leschenaultii Greater Sand Plover, Large Sand Plover [877]	Vulnerable	Species or species habitat likely to occur within area
Charadrius mongolus Lesser Sand Plover, Mongolian Plover [879]	Endangered	Species or species habitat likely to occur within area
Erythrotriorchis radiatus Red Goshawk [942]	Vulnerable	Species or species habitat known to occur within area
Erythrura gouldiae Gouldian Finch [413]	Endangered	Species or species habitat known to occur within area

Name	Status	Type of Presence
Geophaps smithii smithii Partridge Pigeon (eastern) [64441]	Vulnerable	Species or species habitat known to occur within area
Limosa lapponica baueri Bar-tailed Godwit (baueri), Western Alaskan Bar-tailed Godwit [86380]	Vulnerable	Species or species habitat may occur within area
Limosa lapponica menzbieri Northern Siberian Bar-tailed Godwit, Bar-tailed Godwit (menzbieri) [86432]	Critically Endangered	Species or species habitat may occur within area
Melanodryas cucullata melvillensis Tiwi Islands Hooded Robin, Hooded Robin (Tiwi Islands) [67092]	Endangered	Species or species habitat likely to occur within area
Numenius madagascariensis Eastern Curlew, Far Eastern Curlew [847]	Critically Endangered	Species or species habitat known to occur within area
Papasula abbotti Abbott's Booby [59297]	Endangered	Species or species habitat may occur within area
Rostratula australis Australian Painted Snipe [77037]	Endangered	Species or species habitat may occur within area
Tyto novaehollandiae kimberli Masked Owl (northern) [26048]	Vulnerable	Species or species habitat likely to occur within area
Tyto novaehollandiae melvillensis Tiwi Islands Masked Owl [26049]	Endangered	Species or species habitat known to occur within area
Mammals		
Antechinus bellus Fawn Antechinus [344]	Vulnerable	Species or species habitat likely to occur within area
Balaenoptera borealis Sei Whale [34]	Vulnerable	Foraging, feeding or related behaviour likely to occur within area
Balaenoptera musculus Blue Whale [36]	Endangered	Migration route known to occur within area
Balaenoptera physalus Fin Whale [37]	Vulnerable	Foraging, feeding or related behaviour likely to occur within area
Conilurus penicillatus Brush-tailed Rabbit-rat, Brush-tailed Tree-rat, Pakooma [132]	Vulnerable	Species or species habitat known to occur within area
Dasyurus hallucatus Northern Quoll, Digul [331]	Endangered	Species or species habitat known to occur within area
Macroderma gigas Ghost Bat [174]	Vulnerable	Species or species habitat likely to occur within area
Megaptera novaeangliae Humpback Whale [38]	Vulnerable	Species or species habitat known to occur within area
Mesembriomys gouldii gouldii Black-footed Tree-rat (Kimberley and mainland Northern Territory), Djintamoonga, Manbul [87618]	Endangered	Species or species habitat likely to occur within area

Name	Status	Type of Presence
Mesembriomys gouldii melvillensis Black-footed Tree-rat (Melville Island) [87619]	Vulnerable	Species or species habitat likely to occur within area
Mesembriomys macrurus Golden-backed Tree-rat, Koorrawal [119]	Vulnerable	Species or species habitat may occur within area
Petrogale concinna canescens Nabarlek (Top End) [87606]	Endangered	Species or species habitat may occur within area
Phascogale pirata Northern Brush-tailed Phascogale [82954]	Vulnerable	Species or species habitat likely to occur within area
Saccolaimus saccolaimus nudicluniatus Bare-rumped Sheath-tailed Bat, Bare-rumped Sheath-tail Bat [66889]	Vulnerable	Species or species habitat likely to occur within area
Sminthopsis butleri Butler's Dunnart [302]	Vulnerable	Species or species habitat likely to occur within area
Xeromys myoides Water Mouse, False Water Rat, Yirrkoo [66]	Vulnerable	Species or species habitat known to occur within area
Plants		
Burmannia sp. Bathurst Island (R.Fensham 1021) [82017]	Endangered	Species or species habitat likely to occur within area
Typhonium jonesii a herb [62412]	Endangered	Species or species habitat likely to occur within area
Typhonium mirabile a herb [79227]	Endangered	Species or species habitat may occur within area
Xylopia monosperma a shrub [82030]	Endangered	Species or species habitat likely to occur within area
Reptiles		
Acanthophs hawkei Plains Death Adder [83821]	Vulnerable	Species or species habitat known to occur within area
Aipysurus apraefrontalis Short-nosed Seasnake [1115]	Critically Endangered	Species or species habitat known to occur within area
Aipysurus foliosquama Leaf-scaled Seasnake [1118]	Critically Endangered	Species or species habitat known to occur within area
Caretta caretta Loggerhead Turtle [1763]	Endangered	Foraging, feeding or related behaviour known to occur within area
Chelonia mydas Green Turtle [1765]	Vulnerable	Breeding known to occur within area
Dermochelys coriacea Leatherback Turtle, Leathery Turtle, Luth [1768]	Endangered	Congregation or aggregation known to occur within area
Eretmochelys imbricata Hawksbill Turtle [1766]	Vulnerable	Breeding known to occur within area

Name	Status	Type of Presence
Lepidochelys olivacea Olive Ridley Turtle, Pacific Ridley Turtle [1767]	Endangered	Breeding known to occur within area
Natator depressus Flatback Turtle [59257]	Vulnerable	Breeding known to occur within area
Sharks		
Carcharodon carcharias White Shark, Great White Shark [64470]	Vulnerable	Species or species habitat may occur within area
Glyphis garricki Northern River Shark, New Guinea River Shark [82454]	Endangered	Species or species habitat may occur within area
Glyphis glyphis Speartooth Shark [82453]	Critically Endangered	Species or species habitat may occur within area
Pristis clavata Dwarf Sawfish, Queensland Sawfish [68447]	Vulnerable	Species or species habitat known to occur within area
Pristis pristis Freshwater Sawfish, Largetooth Sawfish, River Sawfish, Leichhardt's Sawfish, Northern Sawfish [60756]	Vulnerable	Species or species habitat known to occur within area
Pristis zijsron Green Sawfish, Dindagubba, Narrowsnout Sawfish [68442]	Vulnerable	Species or species habitat known to occur within area
Rhincodon typus Whale Shark [66680]	Vulnerable	Foraging, feeding or related behaviour known to occur within area

Listed Migratory Species [[Resource Information](#)]

* Species is listed under a different scientific name on the EPBC Act - Threatened Species list.

Name	Threatened	Type of Presence
Migratory Marine Birds		
Anous stolidus Common Noddy [825]		Breeding known to occur within area
Apus pacificus Fork-tailed Swift [678]		Species or species habitat likely to occur within area
Ardenna pacifica Wedge-tailed Shearwater [84292]		Breeding known to occur within area
Calonectris leucomelas Streaked Shearwater [1077]		Species or species habitat may occur within area
Fregata ariel Lesser Frigatebird, Least Frigatebird [1012]		Breeding known to occur within area
Fregata minor Great Frigatebird, Greater Frigatebird [1013]		Breeding known to occur within area
Hydroprogne caspia Caspian Tern [808]		Breeding known to occur within area
Onychoprion anaethetus Bridled Tern [82845]		Breeding known to occur within area
Phaethon lepturus White-tailed Tropicbird [1014]		Breeding known to occur within area
Phaethon rubricauda Red-tailed Tropicbird [994]		Breeding known to occur within area

Name	Threatened	Type of Presence
Sterna dougallii Roseate Tern [817]		Breeding known to occur within area
Sternula albifrons Little Tern [82849]		Congregation or aggregation known to occur within area
Sula dactylatra Masked Booby [1021]		Breeding known to occur within area
Sula leucogaster Brown Booby [1022]		Breeding known to occur within area
Sula sula Red-footed Booby [1023]		Breeding known to occur within area
Migratory Marine Species		
Anoxypristis cuspidata Narrow Sawfish, Knifetooth Sawfish [68448]		Species or species habitat may occur within area
Balaenoptera bonaerensis Antarctic Minke Whale, Dark-shoulder Minke Whale [67812]		Species or species habitat may occur within area
Balaenoptera borealis Sei Whale [34]	Vulnerable	Foraging, feeding or related behaviour likely to occur within area
Balaenoptera edeni Bryde's Whale [35]		Species or species habitat may occur within area
Balaenoptera musculus Blue Whale [36]	Endangered	Migration route known to occur within area
Balaenoptera physalus Fin Whale [37]	Vulnerable	Foraging, feeding or related behaviour likely to occur within area
Carcharodon carcharias White Shark, Great White Shark [64470]	Vulnerable	Species or species habitat may occur within area
Caretta caretta Loggerhead Turtle [1763]	Endangered	Foraging, feeding or related behaviour known to occur within area
Chelonia mydas Green Turtle [1765]	Vulnerable	Breeding known to occur within area
Crocodylus porosus Salt-water Crocodile, Estuarine Crocodile [1774]		Species or species habitat likely to occur within area
Dermochelys coriacea Leatherback Turtle, Leathery Turtle, Luth [1768]	Endangered	Congregation or aggregation known to occur within area
Dugong dugon Dugong [28]		Breeding known to occur within area
Eretmochelys imbricata Hawksbill Turtle [1766]	Vulnerable	Breeding known to occur within area
Isurus oxyrinchus Shortfin Mako, Mako Shark [79073]		Species or species habitat likely to occur within area
Isurus paucus Longfin Mako [82947]		Species or species habitat likely to occur within area

Name	Threatened	Type of Presence
Lepidochelys olivacea Olive Ridley Turtle, Pacific Ridley Turtle [1767]	Endangered	Breeding known to occur within area
Manta alfredi Reef Manta Ray, Coastal Manta Ray, Inshore Manta Ray, Prince Alfred's Ray, Resident Manta Ray [84994]		Species or species habitat known to occur within area
Manta birostris Giant Manta Ray, Chevron Manta Ray, Pacific Manta Ray, Pelagic Manta Ray, Oceanic Manta Ray [84995]		Species or species habitat likely to occur within area
Megaptera novaeangliae Humpback Whale [38]	Vulnerable	Species or species habitat known to occur within area
Natator depressus Flatback Turtle [59257]	Vulnerable	Breeding known to occur within area
Orcaella brevirostris Irrawaddy Dolphin [45]		Species or species habitat known to occur within area
Orcinus orca Killer Whale, Orca [46]		Species or species habitat may occur within area
Physeter macrocephalus Sperm Whale [59]		Species or species habitat may occur within area
Pristis clavata Dwarf Sawfish, Queensland Sawfish [68447]	Vulnerable	Species or species habitat known to occur within area
Pristis pristis Freshwater Sawfish, Largetooth Sawfish, River Sawfish, Leichhardt's Sawfish, Northern Sawfish [60756]	Vulnerable	Species or species habitat known to occur within area
Pristis zijsron Green Sawfish, Dindagubba, Narrowsnout Sawfish [68442]	Vulnerable	Species or species habitat known to occur within area
Rhincodon typus Whale Shark [66680]	Vulnerable	Foraging, feeding or related behaviour known to occur within area
Sousa chinensis Indo-Pacific Humpback Dolphin [50]		Breeding known to occur within area
Tursiops aduncus (Arafura/Timor Sea populations) Spotted Bottlenose Dolphin (Arafura/Timor Sea populations) [78900]		Species or species habitat likely to occur within area
Migratory Terrestrial Species		
Cecropis daurica Red-rumped Swallow [80610]		Species or species habitat may occur within area
Cuculus optatus Oriental Cuckoo, Horsfield's Cuckoo [86651]		Species or species habitat known to occur within area
Hirundo rustica Barn Swallow [662]		Species or species habitat known to occur within area
Motacilla cinerea Grey Wagtail [642]		Species or species habitat known to occur within area
Motacilla flava Yellow Wagtail [644]		Species or species habitat known to occur

Name	Threatened	Type of Presence within area
Rhipidura rufifrons Rufous Fantail [592]		Species or species habitat likely to occur within area
Migratory Wetlands Species		
Acrocephalus orientalis Oriental Reed-Warbler [59570]		Species or species habitat known to occur within area
Actitis hypoleucos Common Sandpiper [59309]		Species or species habitat known to occur within area
Arenaria interpres Ruddy Turnstone [872]		Species or species habitat likely to occur within area
Calidris acuminata Sharp-tailed Sandpiper [874]		Species or species habitat known to occur within area
Calidris alba Sanderling [875]		Species or species habitat likely to occur within area
Calidris canutus Red Knot, Knot [855]	Endangered	Species or species habitat known to occur within area
Calidris ferruginea Curlew Sandpiper [856]	Critically Endangered	Species or species habitat known to occur within area
Calidris melanotos Pectoral Sandpiper [858]		Species or species habitat known to occur within area
Calidris tenuirostris Great Knot [862]	Critically Endangered	Species or species habitat likely to occur within area
Charadrius leschenaultii Greater Sand Plover, Large Sand Plover [877]	Vulnerable	Species or species habitat likely to occur within area
Charadrius mongolus Lesser Sand Plover, Mongolian Plover [879]	Endangered	Species or species habitat likely to occur within area
Charadrius veredus Oriental Plover, Oriental Dotterel [882]		Species or species habitat may occur within area
Glareola maldivarum Oriental Pratincole [840]		Species or species habitat may occur within area
Limosa lapponica Bar-tailed Godwit [844]		Species or species habitat known to occur within area
Limosa limosa Black-tailed Godwit [845]		Species or species habitat likely to occur within area
Numenius madagascariensis Eastern Curlew, Far Eastern Curlew [847]	Critically Endangered	Species or species habitat known to occur within area
Numenius phaeopus Whimbrel [849]		Species or species habitat likely to occur

Name	Threatened	Type of Presence
Pandion haliaetus Osprey [952]		within area Breeding known to occur within area
Pluvialis squatarola Grey Plover [865]		Species or species habitat likely to occur within area
Thalasseus bergii Crested Tern [83000]		Breeding known to occur within area
Tringa nebularia Common Greenshank, Greenshank [832]		Species or species habitat likely to occur within area

Other Matters Protected by the EPBC Act

Commonwealth Land [\[Resource Information \]](#)

The Commonwealth area listed below may indicate the presence of Commonwealth land in this vicinity. Due to the unreliability of the data source, all proposals should be checked as to whether it impacts on a Commonwealth area, before making a definitive decision. Contact the State or Territory government land department for further information.

Name
Commonwealth Land - Defence - LARRAKEYAH BARRACKS Defence - Patrol Boat Base (DARWIN NAVAL BASE)

Commonwealth Heritage Places [\[Resource Information \]](#)

Name	State	Status
Natural		
Ashmore Reef National Nature Reserve	EXT	Listed place
Scott Reef and Surrounds - Commonwealth Area	EXT	Listed place
Historic		
Larrakeyah Barracks Headquarters Building	NT	Listed place
Larrakeyah Barracks Precinct	NT	Listed place

Listed Marine Species [\[Resource Information \]](#)

* Species is listed under a different scientific name on the EPBC Act - Threatened Species list.

Name	Threatened	Type of Presence
Birds		
Acrocephalus orientalis Oriental Reed-Warbler [59570]		Species or species habitat known to occur within area
Actitis hypoleucos Common Sandpiper [59309]		Species or species habitat known to occur within area
Anous minutus Black Noddy [824]		Breeding known to occur within area
Anous stolidus Common Noddy [825]		Breeding known to occur within area
Anous tenuirostris melanops Australian Lesser Noddy [26000]	Vulnerable	Breeding known to occur within area
Anseranas semipalmata Magpie Goose [978]		Species or species habitat may occur within area
Apus pacificus Fork-tailed Swift [678]		Species or species habitat likely to occur within area

Name	Threatened	Type of Presence
Ardea alba Great Egret, White Egret [59541]		Species or species habitat known to occur within area
Ardea ibis Cattle Egret [59542]		Species or species habitat may occur within area
Arenaria interpres Ruddy Turnstone [872]		Species or species habitat likely to occur within area
Calidris acuminata Sharp-tailed Sandpiper [874]		Species or species habitat known to occur within area
Calidris alba Sanderling [875]		Species or species habitat likely to occur within area
Calidris canutus Red Knot, Knot [855]	Endangered	Species or species habitat known to occur within area
Calidris ferruginea Curlew Sandpiper [856]	Critically Endangered	Species or species habitat known to occur within area
Calidris melanotos Pectoral Sandpiper [858]		Species or species habitat known to occur within area
Calidris tenuirostris Great Knot [862]	Critically Endangered	Species or species habitat likely to occur within area
Calonectris leucomelas Streaked Shearwater [1077]		Species or species habitat may occur within area
Charadrius leschenaultii Greater Sand Plover, Large Sand Plover [877]	Vulnerable	Species or species habitat likely to occur within area
Charadrius mongolus Lesser Sand Plover, Mongolian Plover [879]	Endangered	Species or species habitat likely to occur within area
Charadrius veredus Oriental Plover, Oriental Dotterel [882]		Species or species habitat may occur within area
Cuculus saturatus Oriental Cuckoo, Himalayan Cuckoo [710]		Species or species habitat known to occur within area
Fregata ariel Lesser Frigatebird, Least Frigatebird [1012]		Breeding known to occur within area
Fregata minor Great Frigatebird, Greater Frigatebird [1013]		Breeding known to occur within area
Glareola maldivarum Oriental Pratincole [840]		Species or species habitat may occur within area
Haliaeetus leucogaster White-bellied Sea-Eagle [943]		Species or species habitat known to occur within area
Hirundo daurica Red-rumped Swallow [59480]		Species or species habitat may occur within

Name	Threatened	Type of Presence area
Hirundo rustica Barn Swallow [662]		Species or species habitat known to occur within area
Limosa lapponica Bar-tailed Godwit [844]		Species or species habitat known to occur within area
Limosa limosa Black-tailed Godwit [845]		Species or species habitat likely to occur within area
Merops ornatus Rainbow Bee-eater [670]		Species or species habitat may occur within area
Motacilla cinerea Grey Wagtail [642]		Species or species habitat known to occur within area
Motacilla flava Yellow Wagtail [644]		Species or species habitat known to occur within area
Numenius madagascariensis Eastern Curlew, Far Eastern Curlew [847]	Critically Endangered	Species or species habitat known to occur within area
Numenius phaeopus Whimbrel [849]		Species or species habitat likely to occur within area
Pandion haliaetus Osprey [952]		Breeding known to occur within area
Papasula abbotti Abbott's Booby [59297]	Endangered	Species or species habitat may occur within area
Phaethon lepturus White-tailed Tropicbird [1014]		Breeding known to occur within area
Phaethon rubricauda Red-tailed Tropicbird [994]		Breeding known to occur within area
Pluvialis squatarola Grey Plover [865]		Species or species habitat likely to occur within area
Puffinus pacificus Wedge-tailed Shearwater [1027]		Breeding known to occur within area
Rhipidura rufifrons Rufous Fantail [592]		Species or species habitat likely to occur within area
Rostratula benghalensis (sensu lato) Painted Snipe [889]	Endangered*	Species or species habitat may occur within area
Sterna albifrons Little Tern [813]		Congregation or aggregation known to occur within area
Sterna anaethetus Bridled Tern [814]		Breeding known to occur within area
Sterna bengalensis Lesser Crested Tern [815]		Breeding known to occur within area
Sterna bergii Crested Tern [816]		Breeding known to occur

Name	Threatened	Type of Presence
Sterna caspia Caspian Tern [59467]		within area Breeding known to occur within area
Sterna dougallii Roseate Tern [817]		Breeding known to occur within area
Sula dactylatra Masked Booby [1021]		Breeding known to occur within area
Sula leucogaster Brown Booby [1022]		Breeding known to occur within area
Sula sula Red-footed Booby [1023]		Breeding known to occur within area
Tringa nebularia Common Greenshank, Greenshank [832]		Species or species habitat likely to occur within area
Fish		
Bhanotia fasciolata Corrugated Pipefish, Barbed Pipefish [66188]		Species or species habitat may occur within area
Campichthys tricarinatus Three-keel Pipefish [66192]		Species or species habitat may occur within area
Choeroichthys brachysoma Pacific Short-bodied Pipefish, Short-bodied Pipefish [66194]		Species or species habitat may occur within area
Choeroichthys suillus Pig-snouted Pipefish [66198]		Species or species habitat may occur within area
Corythoichthys amplexus Fijian Banded Pipefish, Brown-banded Pipefish [66199]		Species or species habitat may occur within area
Corythoichthys flavofasciatus Reticulate Pipefish, Yellow-banded Pipefish, Network Pipefish [66200]		Species or species habitat may occur within area
Corythoichthys haematopterus Reef-top Pipefish [66201]		Species or species habitat may occur within area
Corythoichthys intestinalis Australian Messmate Pipefish, Banded Pipefish [66202]		Species or species habitat may occur within area
Corythoichthys schultzi Schultz's Pipefish [66205]		Species or species habitat may occur within area
Cosmocampus banneri Roughridge Pipefish [66206]		Species or species habitat may occur within area
Doryrhamphus dactyliophorus Banded Pipefish, Ringed Pipefish [66210]		Species or species habitat may occur within area
Doryrhamphus excisus Bluestripe Pipefish, Indian Blue-stripe Pipefish, Pacific Blue-stripe Pipefish [66211]		Species or species habitat may occur within area
Doryrhamphus janssi Cleaner Pipefish, Janss' Pipefish [66212]		Species or species habitat may occur within area

Name	Threatened	Type of Presence
Festucalex cinctus Girdled Pipefish [66214]		Species or species habitat may occur within area
Filicampus tigris Tiger Pipefish [66217]		Species or species habitat may occur within area
Halicampus brocki Brock's Pipefish [66219]		Species or species habitat may occur within area
Halicampus dunckeri Red-hair Pipefish, Duncker's Pipefish [66220]		Species or species habitat may occur within area
Halicampus grayi Mud Pipefish, Gray's Pipefish [66221]		Species or species habitat may occur within area
Halicampus spinirostris Spiny-snout Pipefish [66225]		Species or species habitat may occur within area
Haliichthys taeniophorus Ribbioned Pipehorse, Ribbioned Seadragon [66226]		Species or species habitat may occur within area
Hippichthys cyanospilos Blue-speckled Pipefish, Blue-spotted Pipefish [66228]		Species or species habitat may occur within area
Hippichthys parvicarinatus Short-keel Pipefish, Short-keeled Pipefish [66230]		Species or species habitat may occur within area
Hippichthys penicillus Beady Pipefish, Steep-nosed Pipefish [66231]		Species or species habitat may occur within area
Hippocampus angustus Western Spiny Seahorse, Narrow-bellied Seahorse [66234]		Species or species habitat may occur within area
Hippocampus histrix Spiny Seahorse, Thorny Seahorse [66236]		Species or species habitat may occur within area
Hippocampus kuda Spotted Seahorse, Yellow Seahorse [66237]		Species or species habitat may occur within area
Hippocampus planifrons Flat-face Seahorse [66238]		Species or species habitat may occur within area
Hippocampus spinosissimus Hedgehog Seahorse [66239]		Species or species habitat may occur within area
Micrognathus micronotopterus Tidepool Pipefish [66255]		Species or species habitat may occur within area
Solegnathus hardwickii Pallid Pipehorse, Hardwick's Pipehorse [66272]		Species or species habitat may occur within area
Solegnathus lettiensis Gunther's Pipehorse, Indonesian Pipefish [66273]		Species or species habitat may occur within area

Name	Threatened	Type of Presence
Solenostomus cyanopterus Robust Ghostpipefish, Blue-finned Ghost Pipefish, [66183]		Species or species habitat may occur within area
Solenostomus paegnius Rough-snout Ghost Pipefish [68425]		Species or species habitat may occur within area
Syngnathoides biaculeatus Double-end Pipehorse, Double-ended Pipehorse, Alligator Pipefish [66279]		Species or species habitat may occur within area
Trachyrhamphus bicoarctatus Bentstick Pipefish, Bend Stick Pipefish, Short-tailed Pipefish [66280]		Species or species habitat may occur within area
Trachyrhamphus longirostris Straightstick Pipefish, Long-nosed Pipefish, Straight Stick Pipefish [66281]		Species or species habitat may occur within area
Mammals		
Dugong dugon Dugong [28]		Breeding known to occur within area
Reptiles		
Acalyptophis peronii Horned Seasnake [1114]		Species or species habitat may occur within area
Aipysurus apraefrontalis Short-nosed Seasnake [1115]	Critically Endangered	Species or species habitat known to occur within area
Aipysurus duboisii Dubois' Seasnake [1116]		Species or species habitat may occur within area
Aipysurus eydouxii Spine-tailed Seasnake [1117]		Species or species habitat may occur within area
Aipysurus foliosquama Leaf-scaled Seasnake [1118]	Critically Endangered	Species or species habitat known to occur within area
Aipysurus fuscus Dusky Seasnake [1119]		Species or species habitat known to occur within area
Aipysurus laevis Olive Seasnake [1120]		Species or species habitat may occur within area
Astrotia stokesii Stokes' Seasnake [1122]		Species or species habitat may occur within area
Caretta caretta Loggerhead Turtle [1763]	Endangered	Foraging, feeding or related behaviour known to occur within area
Chelonia mydas Green Turtle [1765]	Vulnerable	Breeding known to occur within area
Crocodylus johnstoni Freshwater Crocodile, Johnston's Crocodile, Johnston's River Crocodile [1773]		Species or species habitat may occur within area
Crocodylus porosus Salt-water Crocodile, Estuarine Crocodile [1774]		Species or species habitat likely to occur within area

Name	Threatened	Type of Presence
Dermochelys coriacea Leatherback Turtle, Leathery Turtle, Luth [1768]	Endangered	Congregation or aggregation known to occur within area
Disteira kingii Spectacled Seasnake [1123]		Species or species habitat may occur within area
Disteira major Olive-headed Seasnake [1124]		Species or species habitat may occur within area
Emydocephalus annulatus Turtle-headed Seasnake [1125]		Species or species habitat may occur within area
Enhydrina schistosa Beaked Seasnake [1126]		Species or species habitat may occur within area
Eretmochelys imbricata Hawksbill Turtle [1766]	Vulnerable	Breeding known to occur within area
Hydrelaps darwiniensis Black-ringed Seasnake [1100]		Species or species habitat may occur within area
Hydrophis atriceps Black-headed Seasnake [1101]		Species or species habitat may occur within area
Hydrophis coggeri Slender-necked Seasnake [25925]		Species or species habitat may occur within area
Hydrophis czeblukovi Fine-spined Seasnake [59233]		Species or species habitat may occur within area
Hydrophis elegans Elegant Seasnake [1104]		Species or species habitat may occur within area
Hydrophis inornatus Plain Seasnake [1107]		Species or species habitat may occur within area
Hydrophis mcdowellii null [25926]		Species or species habitat may occur within area
Hydrophis ornatus Spotted Seasnake, Ornate Reef Seasnake [1111]		Species or species habitat may occur within area
Hydrophis pacificus Large-headed Seasnake, Pacific Seasnake [1112]		Species or species habitat may occur within area
Lapemis hardwickii Spine-bellied Seasnake [1113]		Species or species habitat may occur within area
Lepidochelys olivacea Olive Ridley Turtle, Pacific Ridley Turtle [1767]	Endangered	Breeding known to occur within area
Natator depressus Flatback Turtle [59257]	Vulnerable	Breeding known to occur within area
Parahydrophis mertoni Northern Mangrove Seasnake [1090]		Species or species habitat may occur within area

Name	Threatened	Type of Presence
Pelamis platurus Yellow-bellied Seasnake [1091]		Species or species habitat may occur within area

Whales and other Cetaceans [Resource Information]

Name	Status	Type of Presence
Mammals		
Balaenoptera bonaerensis Antarctic Minke Whale, Dark-shoulder Minke Whale [67812]		Species or species habitat may occur within area
Balaenoptera borealis Sei Whale [34]	Vulnerable	Foraging, feeding or related behaviour likely to occur within area
Balaenoptera edeni Bryde's Whale [35]		Species or species habitat may occur within area
Balaenoptera musculus Blue Whale [36]	Endangered	Migration route known to occur within area
Balaenoptera physalus Fin Whale [37]	Vulnerable	Foraging, feeding or related behaviour likely to occur within area
Delphinus delphis Common Dolphin, Short-beaked Common Dolphin [60]		Species or species habitat may occur within area
Feresa attenuata Pygmy Killer Whale [61]		Species or species habitat may occur within area
Globicephala macrorhynchus Short-finned Pilot Whale [62]		Species or species habitat may occur within area
Grampus griseus Risso's Dolphin, Grampus [64]		Species or species habitat may occur within area
Indopacetus pacificus Longman's Beaked Whale [72]		Species or species habitat may occur within area
Kogia breviceps Pygmy Sperm Whale [57]		Species or species habitat may occur within area
Kogia simus Dwarf Sperm Whale [58]		Species or species habitat may occur within area
Lagenodelphis hosei Fraser's Dolphin, Sarawak Dolphin [41]		Species or species habitat may occur within area
Megaptera novaeangliae Humpback Whale [38]	Vulnerable	Species or species habitat known to occur within area
Mesoplodon densirostris Blainville's Beaked Whale, Dense-beaked Whale [74]		Species or species habitat may occur within area
Mesoplodon ginkgodens Ginkgo-toothed Beaked Whale, Ginkgo-toothed Whale, Ginkgo Beaked Whale [59564]		Species or species habitat may occur within area
Orcaella brevirostris Irrawaddy Dolphin [45]		Species or species

Name	Status	Type of Presence
Orcinus orca Killer Whale, Orca [46]		habitat known to occur within area Species or species habitat may occur within area
Peponocephala electra Melon-headed Whale [47]		Species or species habitat may occur within area
Physeter macrocephalus Sperm Whale [59]		Species or species habitat may occur within area
Pseudorca crassidens False Killer Whale [48]		Species or species habitat may occur within area
Sousa chinensis Indo-Pacific Humpback Dolphin [50]		Breeding known to occur within area
Stenella attenuata Spotted Dolphin, Pantropical Spotted Dolphin [51]		Species or species habitat may occur within area
Stenella coeruleoalba Striped Dolphin, Euphrosyne Dolphin [52]		Species or species habitat may occur within area
Stenella longirostris Long-snouted Spinner Dolphin [29]		Species or species habitat may occur within area
Steno bredanensis Rough-toothed Dolphin [30]		Species or species habitat may occur within area
Tursiops aduncus Indian Ocean Bottlenose Dolphin, Spotted Bottlenose Dolphin [68418]		Species or species habitat likely to occur within area
Tursiops aduncus (Arafura/Timor Sea populations) Spotted Bottlenose Dolphin (Arafura/Timor Sea populations) [78900]		Species or species habitat likely to occur within area
Tursiops truncatus s. str. Bottlenose Dolphin [68417]		Species or species habitat may occur within area
Ziphius cavirostris Cuvier's Beaked Whale, Goose-beaked Whale [56]		Species or species habitat may occur within area

Commonwealth Reserves Marine		[Resource Information]
Name	Label	
Arafura	Multiple Use Zone (IUCN VI)	
Arnhem	Special Purpose Zone (IUCN VI)	
Ashmore Reef	Recreational Use Zone (IUCN II)	
Ashmore Reef	Sanctuary Zone (IUCN Ia)	
Cartier Island	Sanctuary Zone (IUCN Ia)	
Kimberley	Multiple Use Zone (IUCN VI)	
Oceanic Shoals	Multiple Use Zone (IUCN VI)	

Extra Information

State and Territory Reserves	[Resource Information]
Name	State
Scott Reef	WA

Invasive Species [Resource Information]

Weeds reported here are the 20 species of national significance (WoNS), along with other introduced plants that are considered by the States and Territories to pose a particularly significant threat to biodiversity. The following feral animals are reported: Goat, Red Fox, Cat, Rabbit, Pig, Water Buffalo and Cane Toad. Maps from Landscape Health Project, National Land and Water Resources Audit, 2001.

Name	Status	Type of Presence
Birds		
Acridotheres tristis Common Myna, Indian Myna [387]		Species or species habitat likely to occur within area
Columba livia Rock Pigeon, Rock Dove, Domestic Pigeon [803]		Species or species habitat likely to occur within area
Passer domesticus House Sparrow [405]		Species or species habitat likely to occur within area
Passer montanus Eurasian Tree Sparrow [406]		Species or species habitat likely to occur within area
Sturnus vulgaris Common Starling [389]		Species or species habitat likely to occur within area
Frogs		
Rhinella marina Cane Toad [83218]		Species or species habitat likely to occur within area
Mammals		
Bos taurus Domestic Cattle [16]		Species or species habitat likely to occur within area
Bubalus bubalis Water Buffalo, Swamp Buffalo [1]		Species or species habitat likely to occur within area
Canis lupus familiaris Domestic Dog [82654]		Species or species habitat likely to occur within area
Equus caballus Horse [5]		Species or species habitat likely to occur within area
Felis catus Cat, House Cat, Domestic Cat [19]		Species or species habitat likely to occur within area
Mus musculus House Mouse [120]		Species or species habitat likely to occur within area
Rattus rattus Black Rat, Ship Rat [84]		Species or species habitat likely to occur within area
Sus scrofa Pig [6]		Species or species

Name	Status	Type of Presence habitat likely to occur within area
Plants		
Andropogon gayanus Gamba Grass [66895]		Species or species habitat likely to occur within area
Annona glabra Pond Apple, Pond-apple Tree, Alligator Apple, Bullock's Heart, Cherimoya, Monkey Apple, Bobwood, Corkwood [6311] Brachiaria mutica Para Grass [5879]		Species or species habitat may occur within area Species or species habitat likely to occur within area
Cabomba caroliniana Cabomba, Fanwort, Carolina Watershield, Fish Grass, Washington Grass, Watershield, Carolina Fanwort, Common Cabomba [5171] Cenchrus ciliaris Buffel-grass, Black Buffel-grass [20213]		Species or species habitat likely to occur within area Species or species habitat may occur within area
Dolichandra unguis-cati Cat's Claw Vine, Yellow Trumpet Vine, Cat's Claw Creeper, Funnel Creeper [85119]		Species or species habitat likely to occur within area
Hymenachne amplexicaulis Hymenachne, Olive Hymenachne, Water Stargrass, West Indian Grass, West Indian Marsh Grass [31754]		Species or species habitat likely to occur within area
Jatropha gossypifolia Cotton-leaved Physic-Nut, Bellyache Bush, Cotton-leaf Physic Nut, Cotton-leaf Jatropha, Black Physic Nut [7507] Lantana camara Lantana, Common Lantana, Kamara Lantana, Large-leaf Lantana, Pink Flowered Lantana, Red Flowered Lantana, Red-Flowered Sage, White Sage, Wild Sage [10892] Mimosa pigra Mimosa, Giant Mimosa, Giant Sensitive Plant, Thorny Sensitive Plant, Black Mimosa, Catclaw Mimosa, Bashful Plant [11223] Parkinsonia aculeata Parkinsonia, Jerusalem Thorn, Jelly Bean Tree, Horse Bean [12301]		Species or species habitat likely to occur within area Species or species habitat likely to occur within area Species or species habitat likely to occur within area Species or species habitat likely to occur within area
Pennisetum polystachyon Mission Grass, Perennial Mission Grass, Missiongrass, Feathery Pennisetum, Feather Pennisetum, Thin Napier Grass, West Indian Pennisetum, Blue Buffel Grass [21194] Salvinia molesta Salvinia, Giant Salvinia, Aquarium Watermoss, Kariba Weed [13665]		Species or species habitat likely to occur within area Species or species habitat likely to occur within area
Reptiles		
Hemidactylus frenatus Asian House Gecko [1708]		Species or species habitat likely to occur within area
Lepidodactylus lugubris Mourning Gecko [1712]		Species or species habitat likely to occur within area
Ramphotyphlops braminus Flowerpot Blind Snake, Brahminy Blind Snake, Cacing Besi [1258]		Species or species habitat likely to occur within area
Nationally Important Wetlands		[Resource Information]
Name		State

Name	State
Ashmore Reef	EXT

Key Ecological Features (Marine) [[Resource Information](#)]

Key Ecological Features are the parts of the marine ecosystem that are considered to be important for the biodiversity or ecosystem functioning and integrity of the Commonwealth Marine Area.

Name	Region
Carbonate bank and terrace system of the Van	North
Pinnacles of the Bonaparte Basin	North
Shelf break and slope of the Arafura Shelf	North
Tributary Canyons of the Arafura Depression	North
Ancient coastline at 125 m depth contour	North-west
Ashmore Reef and Cartier Island and surrounding	North-west
Carbonate bank and terrace system of the Sahul	North-west
Continental Slope Demersal Fish Communities	North-west
Pinnacles of the Bonaparte Basin	North-west
Seringapatam Reef and Commonwealth waters in	North-west

Caveat

The information presented in this report has been provided by a range of data sources as acknowledged at the end of the report.

This report is designed to assist in identifying the locations of places which may be relevant in determining obligations under the Environment Protection and Biodiversity Conservation Act 1999. It holds mapped locations of World and National Heritage properties, Wetlands of International and National Importance, Commonwealth and State/Territory reserves, listed threatened, migratory and marine species and listed threatened ecological communities. Mapping of Commonwealth land is not complete at this stage. Maps have been collated from a range of sources at various resolutions.

Not all species listed under the EPBC Act have been mapped (see below) and therefore a report is a general guide only. Where available data supports mapping, the type of presence that can be determined from the data is indicated in general terms. People using this information in making a referral may need to consider the qualifications below and may need to seek and consider other information sources.

For threatened ecological communities where the distribution is well known, maps are derived from recovery plans, State vegetation maps, remote sensing imagery and other sources. Where threatened ecological community distributions are less well known, existing vegetation maps and point location data are used to produce indicative distribution maps.

Threatened, migratory and marine species distributions have been derived through a variety of methods. Where distributions are well known and if time permits, maps are derived using either thematic spatial data (i.e. vegetation, soils, geology, elevation, aspect, terrain, etc) together with point locations and described habitat; or environmental modelling (MAXENT or BIOCLIM habitat modelling) using point locations and environmental data layers.

Where very little information is available for species or large number of maps are required in a short time-frame, maps are derived either from 0.04 or 0.02 decimal degree cells; by an automated process using polygon capture techniques (static two kilometre grid cells, alpha-hull and convex hull); or captured manually or by using topographic features (national park boundaries, islands, etc). In the early stages of the distribution mapping process (1999-early 2000s) distributions were defined by degree blocks, 100K or 250K map sheets to rapidly create distribution maps. More reliable distribution mapping methods are used to update these distributions as time permits.

Only selected species covered by the following provisions of the EPBC Act have been mapped:

- migratory and
- marine

The following species and ecological communities have not been mapped and do not appear in reports produced from this database:

- threatened species listed as extinct or considered as vagrants
- some species and ecological communities that have only recently been listed
- some terrestrial species that overfly the Commonwealth marine area
- migratory species that are very widespread, vagrant, or only occur in small numbers

The following groups have been mapped, but may not cover the complete distribution of the species:

- non-threatened seabirds which have only been mapped for recorded breeding sites
- seals which have only been mapped for breeding sites near the Australian continent

Such breeding sites may be important for the protection of the Commonwealth Marine environment.

Coordinates

-9.07350858968 135.267801657,-9.56854392301 135.241042991,-9.72909592301 135.053732324,-10.0769585897 135.401594991,-10.6790285897 135.281180991,-11.0652073318 135.110177035,-11.1550786216 134.185355976,-10.9921854669 133.551634662,-10.8114410075 133.268245201,-10.7846640506 133.127666177,-10.9051603568 132.717086171,-10.9029289438 132.585432799,-11.0220461668 132.261540147,-10.7593045897 131.254001657,-10.7994425897 130.518138324,-10.8807126417 130.166854987,-11.2119405833 130.037219263,-11.2905836612 130.216040122,-11.2850751582 130.395984553,-11.3034368349 130.407001559,-11.347504859 130.245418804,-11.4732864315 130.124517467,-11.7567433333 129.967721111,-11.8594459838 130.054918943,-11.8437301881 130.566804861,-11.8689764771 130.895422159,-11.9167168365 130.930309345,-11.9938358786 130.627341679,-12.4924755648 130.829571314,-12.2820981237 130.62040404,-12.489557334 130.537117496,-12.3312705534 130.478167433,-12.3312681707 129.973998404,-12.5039128305 129.398516205,-12.7053316004 129.082000995,-12.5614610505 128.362648245,-12.029140016 128.43458352,-12.6477833804 127.945423651,-13.13694325 126.780072197,-12.9499115351 126.247751162,-12.7628798203 125.801752458,-13.0506209201 125.514011358,-13.5541678446 125.427689028,-13.4102972947 125.154334983,-13.9857794942 124.679562169,-13.5110066797 124.636401004,-13.8994571643 124.319885794,-14.0048282472 123.796253007,-13.944953023 123.45696007,-14.4893264188 123.226469615,-15.2374532781 122.420794536,-14.8202286835 121.931634666,-14.8058416285 121.413700687,-13.7099449113 120.436233131,-13.5110066797 119.989382243,-13.2232655799 119.514609428,-13.5259647633 119.411194465,-13.4663811224 119.175568249,-12.7341057103 119.413900043,-12.9495780441 119.015483926,-13.1522128342 118.373897444,-13.6836513395 117.96080749,-14.0513841419 117.986603779,-14.1759681183 117.610143502,-13.5685548996 117.399712345,-13.2664267449 116.95371364,-11.8819982732 118.246474997,-12.1076128294 117.770521002,-12.2881070057 117.111971245,-11.8325485075 116.951509257,-9.97179115275 116.996874805,-10.2595322525 117.84571105,-9.38192189827 117.9895816,-10.4897251323 118.608224964,-10.2883063625 119.744802308,-10.1875969776 120.478542112,-10.0421782923 120.871712137,-9.64246052301 120.700850796,-9.3531477883 121.183507807,-9.59399999027 121.794880393,-9.32437367832 122.909954405,-9.87018215614 123.258187851,-10.3026934175 123.73001654,-9.56895361311 124.952916213,-9.06540668855 125.298205533,-8.96469730364 126.175815887,-8.47143858968 127.066270324,-8.34605393918 125.873687733,-7.92882934455 126.880781582,-6.66276850566 126.003171228,-5.79491110644 126.09123906,-6.64838145067 128.52090585,-7.02244488034 129.168323325,-7.89355910834 129.168323325,-7.55324035029 130.83457951,-7.53889668997 131.662620951,-7.02244488034 131.585348563,-6.69154261563 131.527800343,-6.25993096601 130.808447593,-5.97218986626 130.045933679,-5.64128760155 129.959611349,-5.51180410666 130.232965394,-6.90734844044 132.894570566,-5.84270637137 133.599536261,-6.64838145067 133.412504546,-6.93612255042 133.254246941,-7.36773420004 133.383730436,-7.69863646475 133.858503251,-7.81373290465 134.333276065,-7.57502325634 134.812904324,-8.05667925634 136.150837657,-8.05743406397 135.329054892,-8.4323762691 135.412305189,-8.63379503893 135.210886419,-9.06540668855 135.944626224,-9.07350858968 135.267801657

Acknowledgements

This database has been compiled from a range of data sources. The department acknowledges the following custodians who have contributed valuable data and advice:

- [-Office of Environment and Heritage, New South Wales](#)
- [-Department of Environment and Primary Industries, Victoria](#)
- [-Department of Primary Industries, Parks, Water and Environment, Tasmania](#)
- [-Department of Environment, Water and Natural Resources, South Australia](#)
- [-Department of Land and Resource Management, Northern Territory](#)
- [-Department of Environmental and Heritage Protection, Queensland](#)
- [-Department of Parks and Wildlife, Western Australia](#)
- [-Environment and Planning Directorate, ACT](#)
- [-Birdlife Australia](#)
- [-Australian Bird and Bat Banding Scheme](#)
- [-Australian National Wildlife Collection](#)
- [-Natural history museums of Australia](#)
- [-Museum Victoria](#)
- [-Australian Museum](#)
- [-South Australian Museum](#)
- [-Queensland Museum](#)
- [-Online Zoological Collections of Australian Museums](#)
- [-Queensland Herbarium](#)
- [-National Herbarium of NSW](#)
- [-Royal Botanic Gardens and National Herbarium of Victoria](#)
- [-Tasmanian Herbarium](#)
- [-State Herbarium of South Australia](#)
- [-Northern Territory Herbarium](#)
- [-Western Australian Herbarium](#)
- [-Australian National Herbarium, Canberra](#)
- [-University of New England](#)
- [-Ocean Biogeographic Information System](#)
- [-Australian Government, Department of Defence Forestry Corporation, NSW](#)
- [-Geoscience Australia](#)
- [-CSIRO](#)
- [-Australian Tropical Herbarium, Cairns](#)
- [-eBird Australia](#)
- [-Australian Government – Australian Antarctic Data Centre](#)
- [-Museum and Art Gallery of the Northern Territory](#)
- [-Australian Government National Environmental Science Program](#)
- [-Australian Institute of Marine Science](#)
- [-Reef Life Survey Australia](#)
- [-American Museum of Natural History](#)
- [-Queen Victoria Museum and Art Gallery, Inveresk, Tasmania](#)
- [-Tasmanian Museum and Art Gallery, Hobart, Tasmania](#)
- [-Other groups and individuals](#)

The Department is extremely grateful to the many organisations and individuals who provided expert advice and information on numerous draft distributions.

Please feel free to provide feedback via the [Contact Us](#) page.